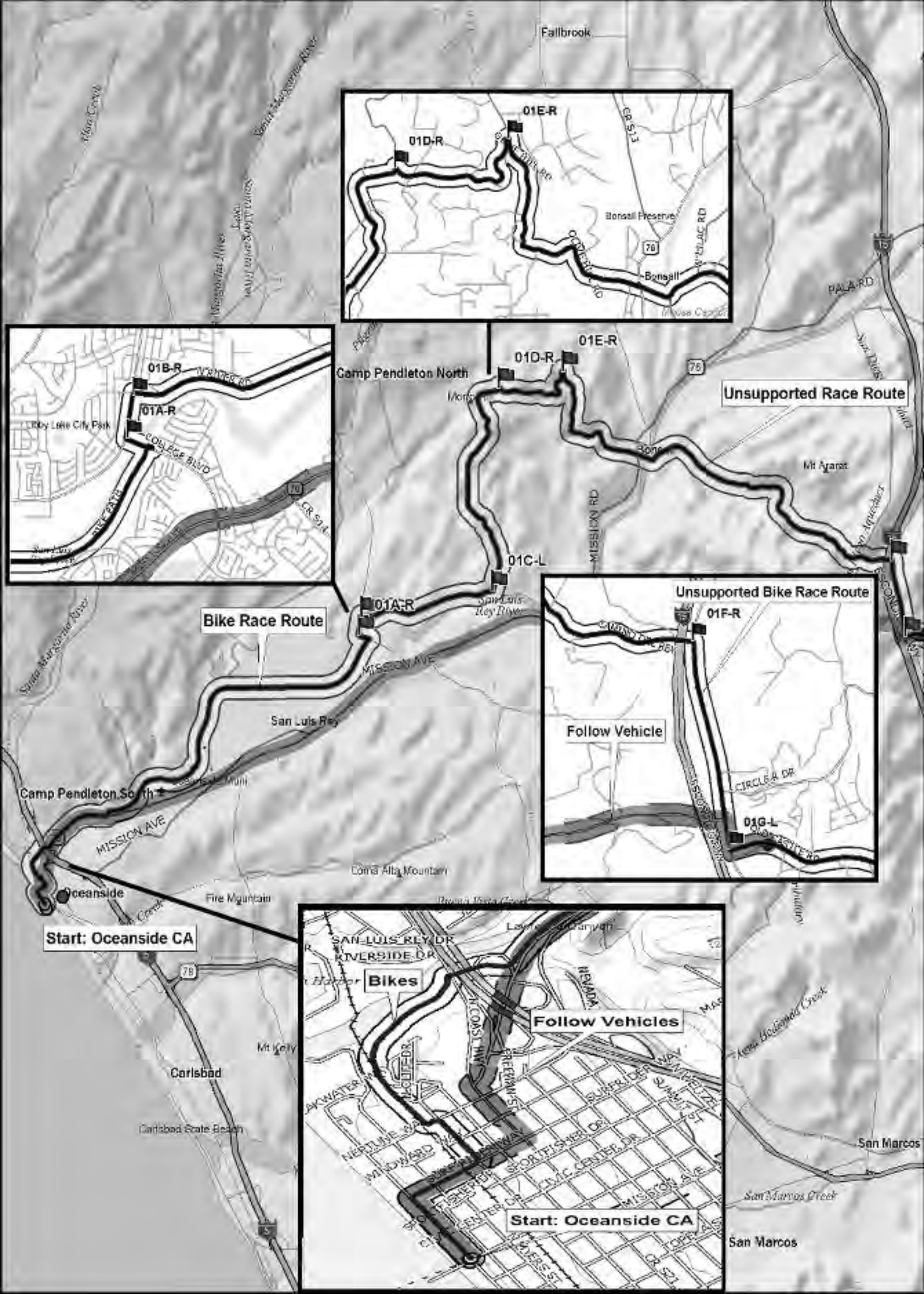
Fallbrook
01E-R
01D-R
Bonsall Preserve
Bonsall
PALA RD
01B-R
01A-R
Roy Lake City Park
COLLEGE BLVD
Camp Pendleton North
01D-R
01E-R
Unsupported Race Route
Mt Ararat
MISSION RD
01C-L
01A-R
Bike Race Route
MISSION AVE
San Luis Rey
Unsupported Bike Race Route
01F-R
Follow Vehicle
CIRCLE R DR
01G-L
Camp Pendleton South
MISSION AVE
Corral Alta Mountain
Oceanside
Fire Mountain
Start: Oceanside CA
SAN LUIS REY DR
RIVERSIDE DR
Bikes
Follow Vehicles
Mt Kelly
Carlsbad
Carlsbad State Beach
San Marcos
Start: Oceanside CA
San Marcos

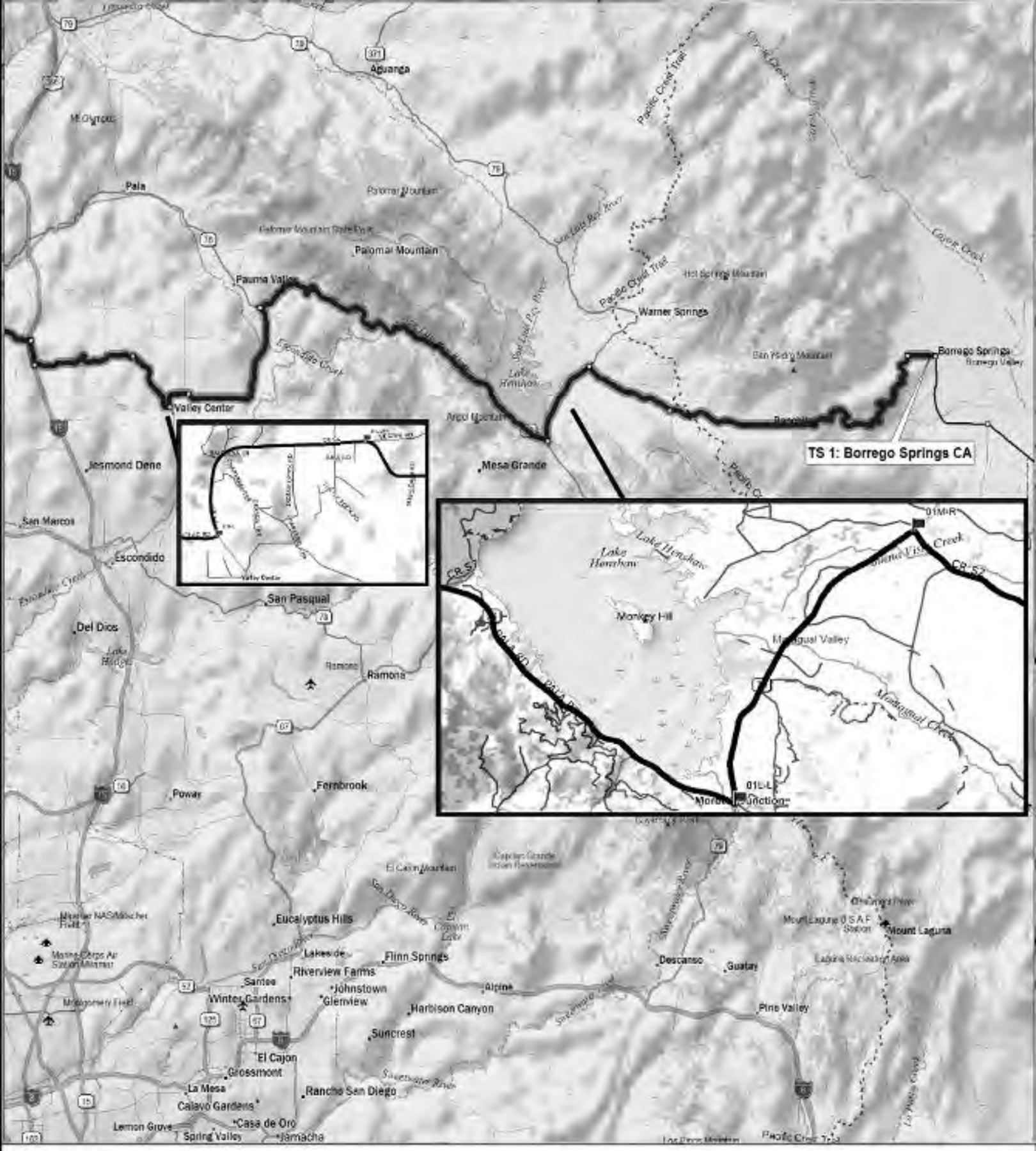
TS 1: Borrego Springs CA
Aguanga
Pala
Palomar Mountain
Pauma Valley
Warner Springs
Borrego Springs
Valley Center
Jesmond Dene
Mesa Grande
San Marcos
Escondido
San Pasqual
Del Dios
Ramona
Fernbrook
Poway
Eucalyptus Hills
Lakes de
Riverview Farms
Flinn Springs
Santee
Winter Gardens
Johnstown
Glenview
Alpine
Harbison Canyon
Suncrest
El Cajon
Grossmont
La Mesa
Rancho San Diego
Calavo Gardens
Casa de Oro
Lemon Grove
Spring Valley
Jamacha
Descanso
Guatay
Pine Valley
Mount Laguna
Lake Henshaw
Monkey Hill
Montgomery Valley
Montgomery Creek
Mission Vista Creek
CR S7
CR S7
01M-R
01L-L
Morena Junction
4,226.8 ft
3,300 ft
2,200 ft
1,100 ft
0 ft
0 mi
10 mi
20 mi
30 mi
40 mi
50 mi
60 mi
70 mi
80 mi
88.25 mi

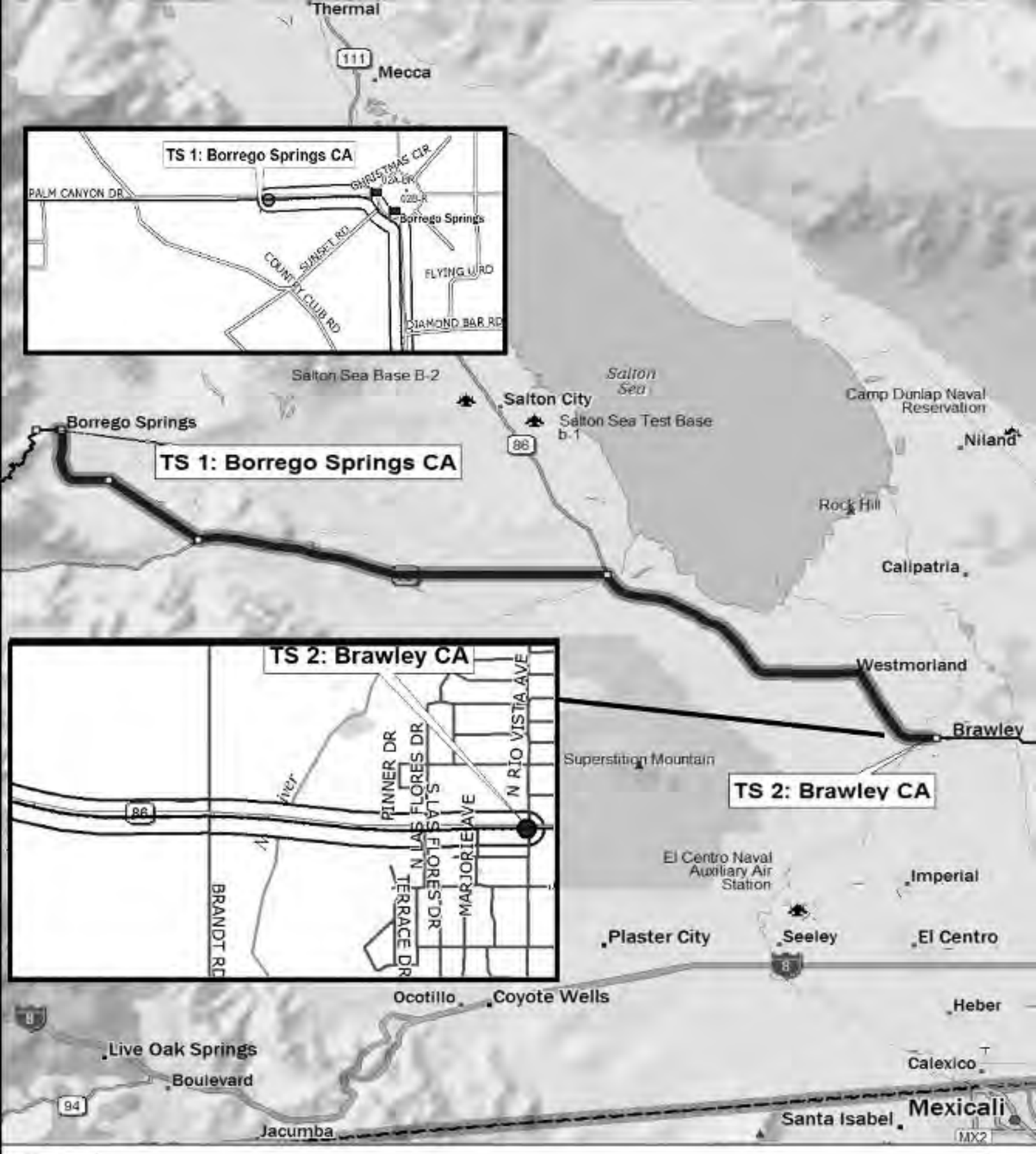
Thermal
111
Mecca
TS 1: Borrego Springs CA
PALM CANYON DR
CHRISTMAS CIR
Borrego Springs
SUNSET RD
COUNTRY CLUB RD
FLYING U RD
DIAMOND BAR RD
Salton Sea Base B-2
Salton Sea
Salton City
Salton Sea Test Base b-1
Camp Dunlap Naval Reservation
Borrego Springs
86
Niland
TS 1: Borrego Springs CA
Rock Hill
Calipatria
TS 2: Brawley CA
Westmorland
Brawley
PINNER DR
N LAS FLORES DR
S LAS FLORES DR
N RIO VISTA AVE
MARJORIE AVE
TERRACE DR
BRANDT RD
Superstition Mountain
TS 2: Brawley CA
El Centro Naval Auxiliary Air Station
Imperial
Plaster City
Seeley
El Centro
8
Ocotillo
Coyote Wells
Heber
Live Oak Springs
Calexico
Boulevard
94
Mexicali
Santa Isabel
Jacumba
MX2

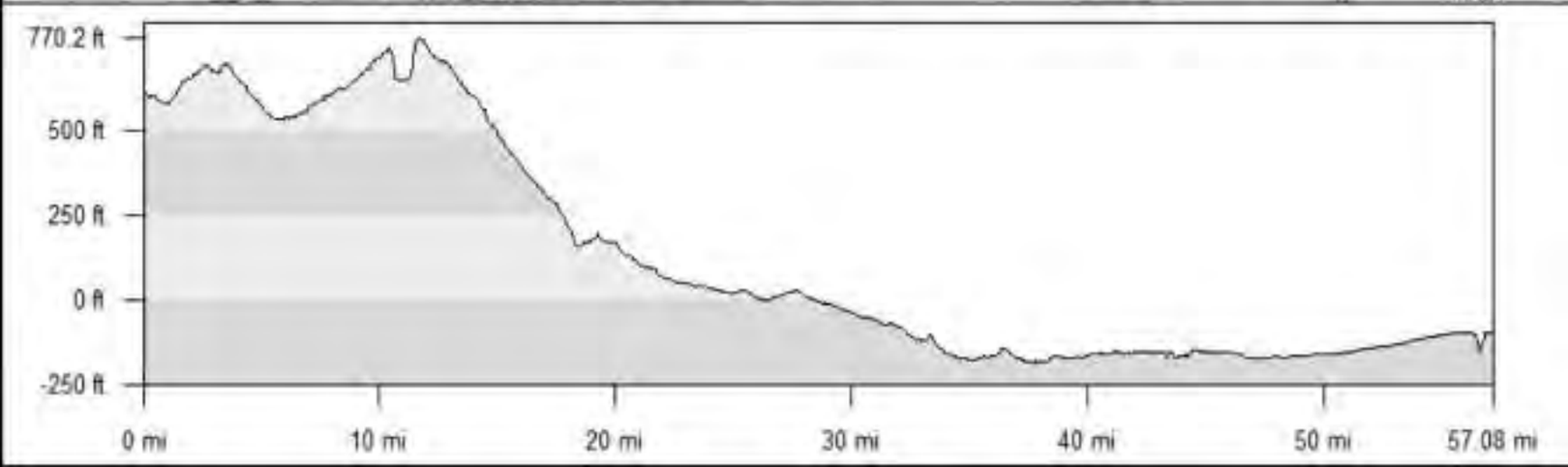
770.2 ft
500 ft
250 ft
0 ft
-250 ft
0 mi
10 mi
20 mi
30 mi
40 mi
50 mi
57.08 mi

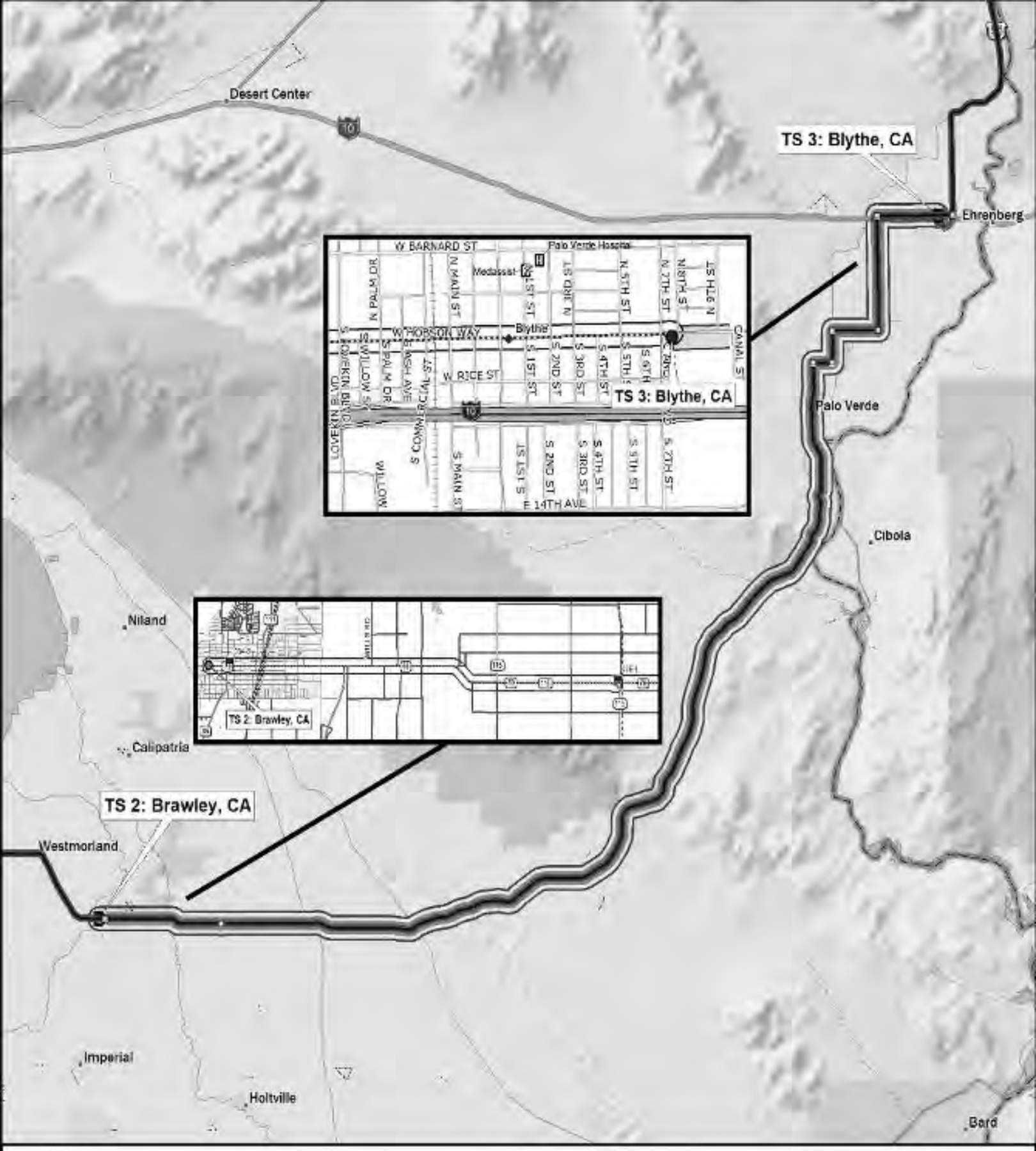
Desert Center
TS 3: Blythe, CA
Ehrenberg
W BARNARD ST
Palo Verde Hospital
Medassist
N MAIN ST
N 1ST ST
N 3RD ST
N 5TH ST
N 7TH ST
N 9TH ST
N PALM DR
W HOBSON WAY
Blythe
CANAL ST
W RICE ST
S 1ST ST
S 2ND ST
S 3RD ST
S 4TH ST
S 5TH ST
S 6TH ST
S 7TH ST
TS 3: Blythe, CA
LOVEKIN BLVD
WILLOW ST
S COMMERCIAL ST
S MAIN ST
E 14TH AVE
Palo Verde
Cibola
Niland
TS 2: Brawley, CA
Calipatria
TS 2: Brawley, CA
Westmorland
Imperial
Holtville
Bard

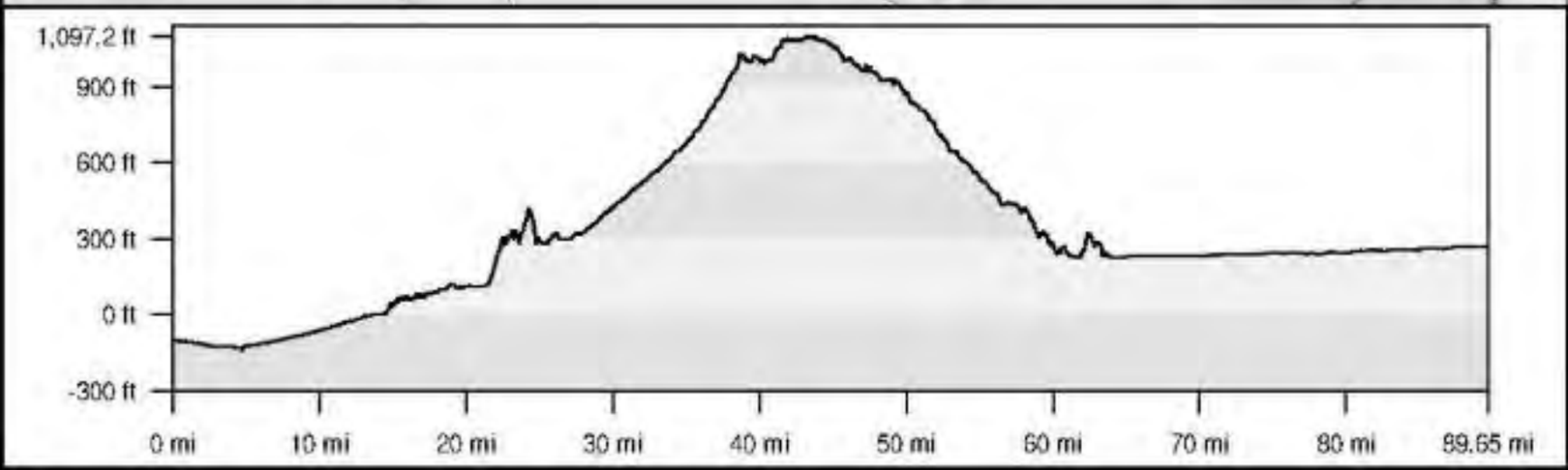
1,097.2 ft
900 ft
600 ft
300 ft
0 ft
-300 ft
0 mi
10 mi
20 mi
30 mi
40 mi
50 mi
60 mi
70 mi
80 mi
89.65 mi

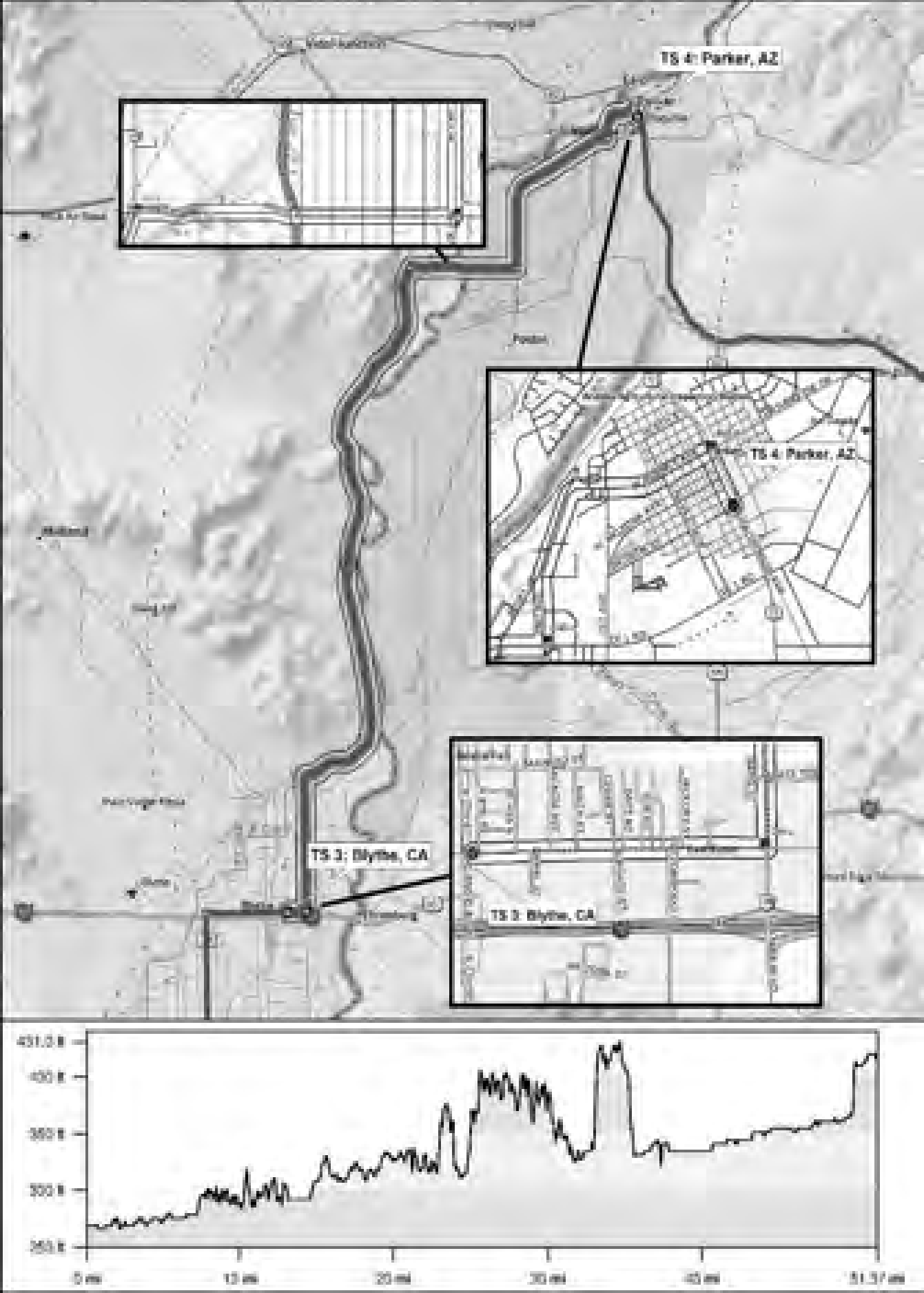
TS 4: Parker, AZ
TS 4: Parker, AZ
TS 3: Blythe, CA
TS 3: Blythe, CA
431.0 ft
400 ft
350 ft
300 ft
250 ft
0 mi
10 mi
20 mi
30 mi
40 mi
51.37 mi

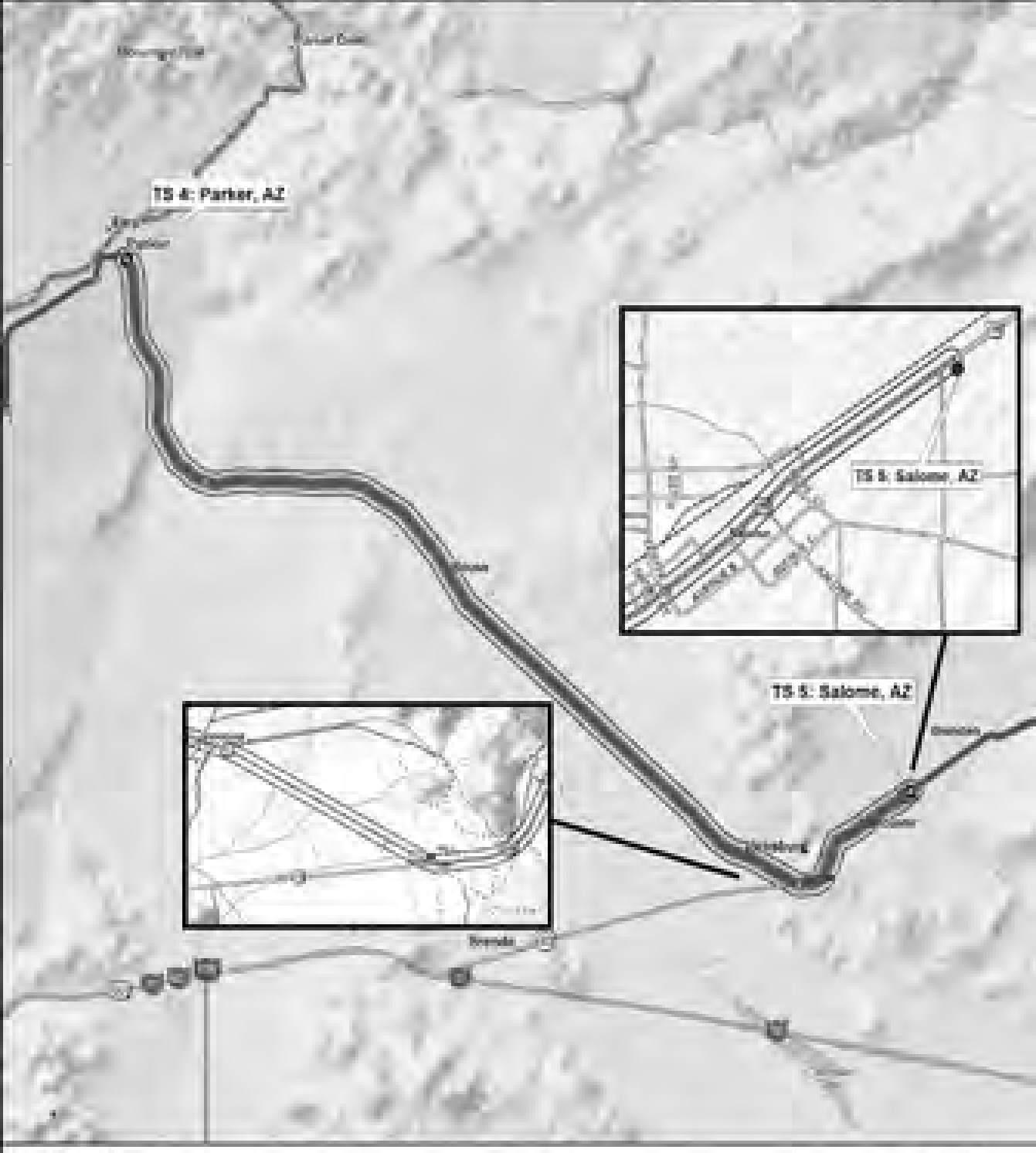
TS 4: Parker, AZ
TS 5: Salome, AZ
TS 5: Salome, AZ

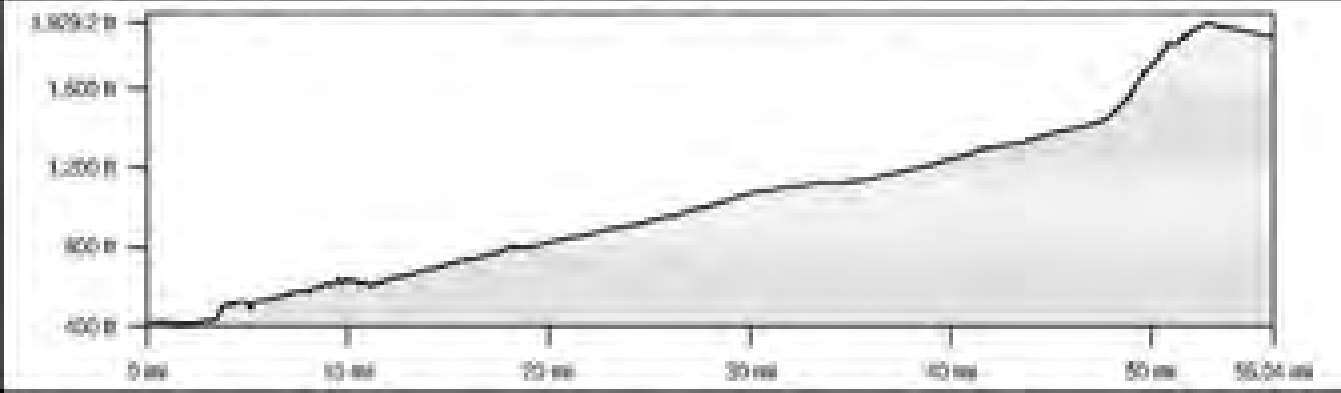
1,600 ft
1,200 ft
800 ft
400 ft
0 mi
10 mi
20 mi
30 mi
40 mi
50 mi
55.04 mi

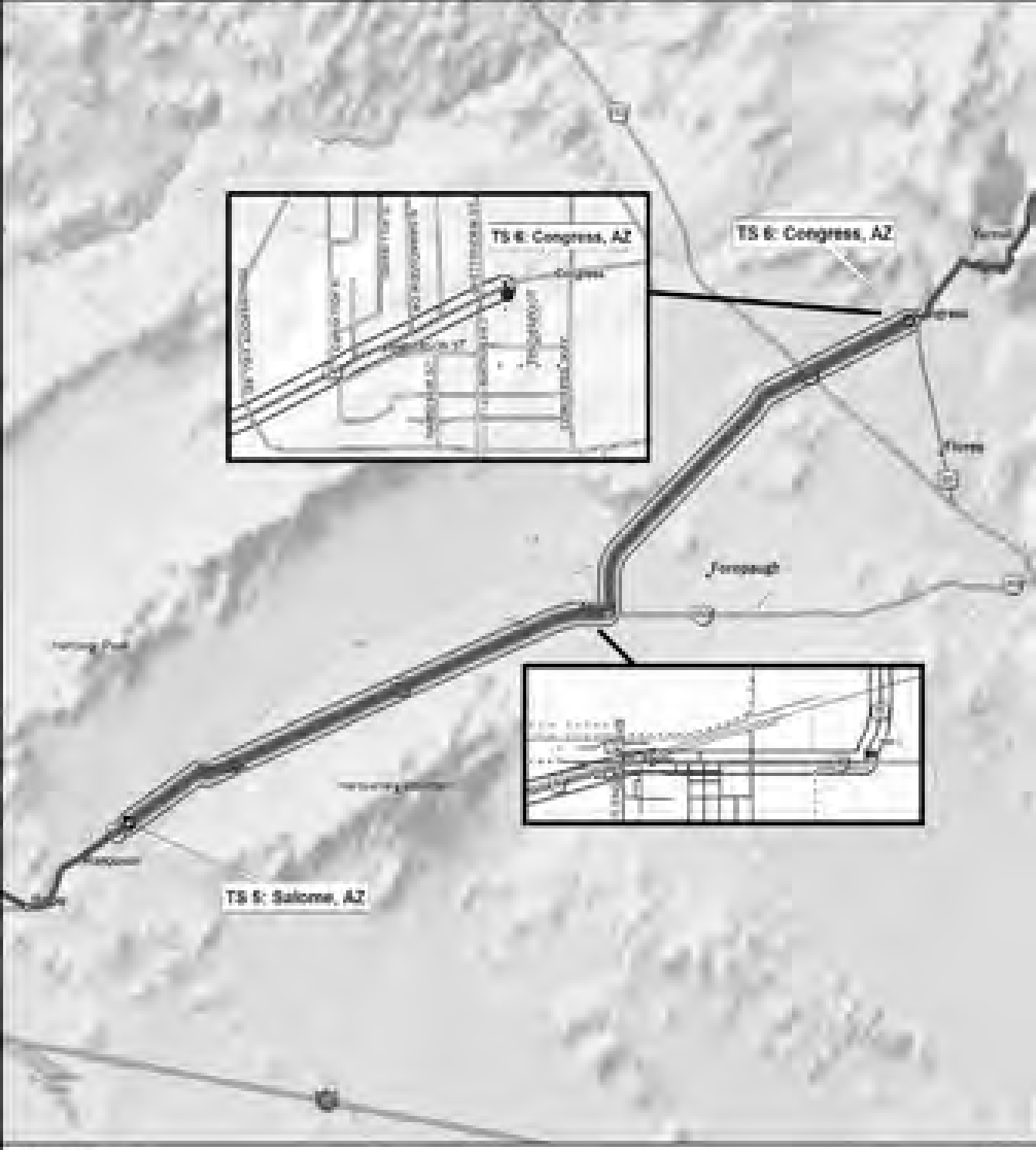
TS 6: Congress, AZ
TS 6: Congress, AZ
Congress
Ferrosugh
TS 5: Salome, AZ

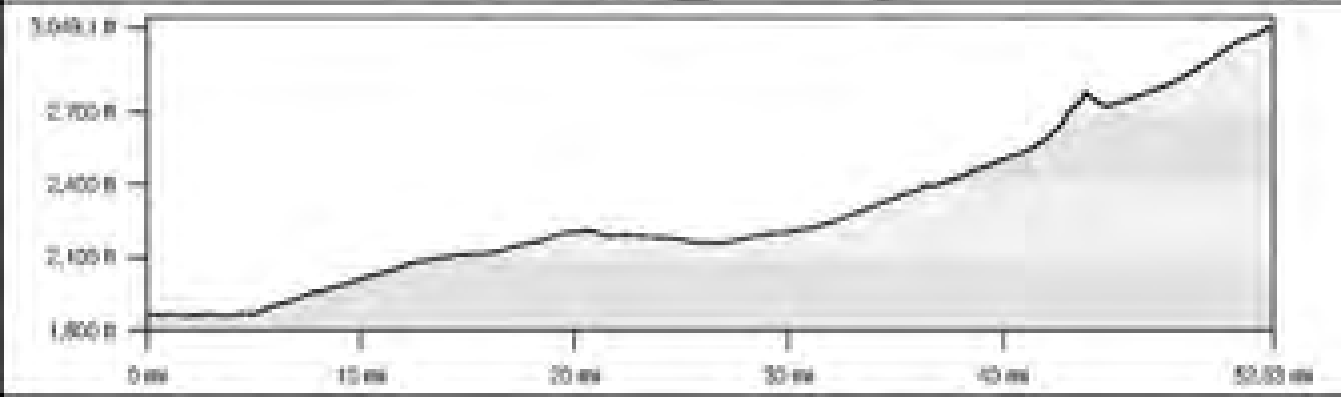
3,049.1 ft
2,750 ft
2,400 ft
2,100 ft
1,800 ft
0 mi
10 mi
20 mi
30 mi
40 mi
50.55 mi

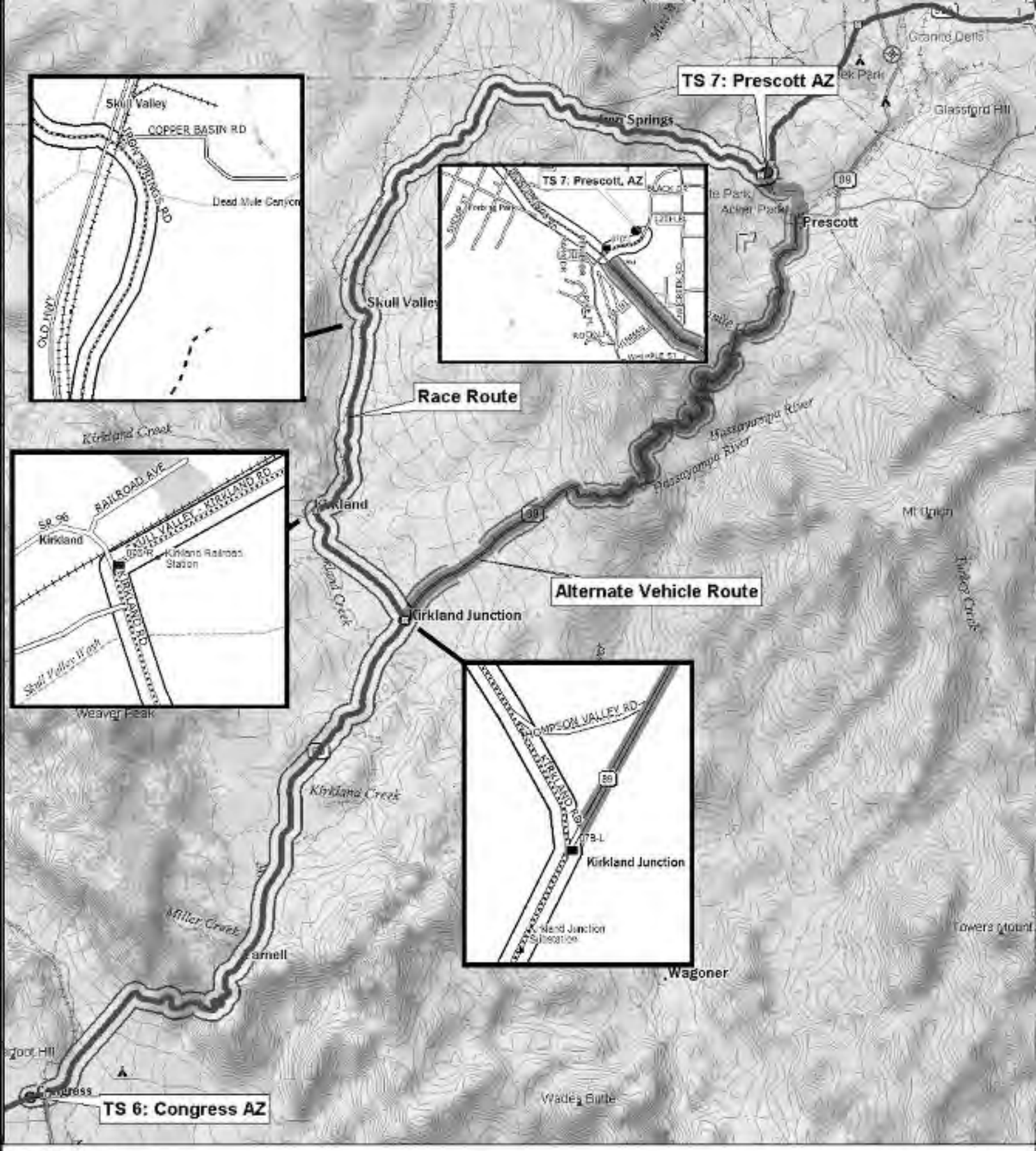
TS 7: Prescott AZ
Skull Valley
COPPER BASIN RD
Dead Mule Canyon
OLD HWY
TS 7: Prescott, AZ
Prescott
Skull Valley
Race Route
Kirkland Creek
RAILROAD AVE
SR 96
Kirkland
SKULL VALLEY - KIRKLAND RD
Kirkland Railroad Station
KIRKLAND RD
Skull Valley Wash
Weaver Peak
Kirkland
Alternate Vehicle Route
Kirkland Junction
Kirkland Creek
Miller Creek
Kirkland Junction
Wagoner
Wades Butte
TS 6: Congress AZ

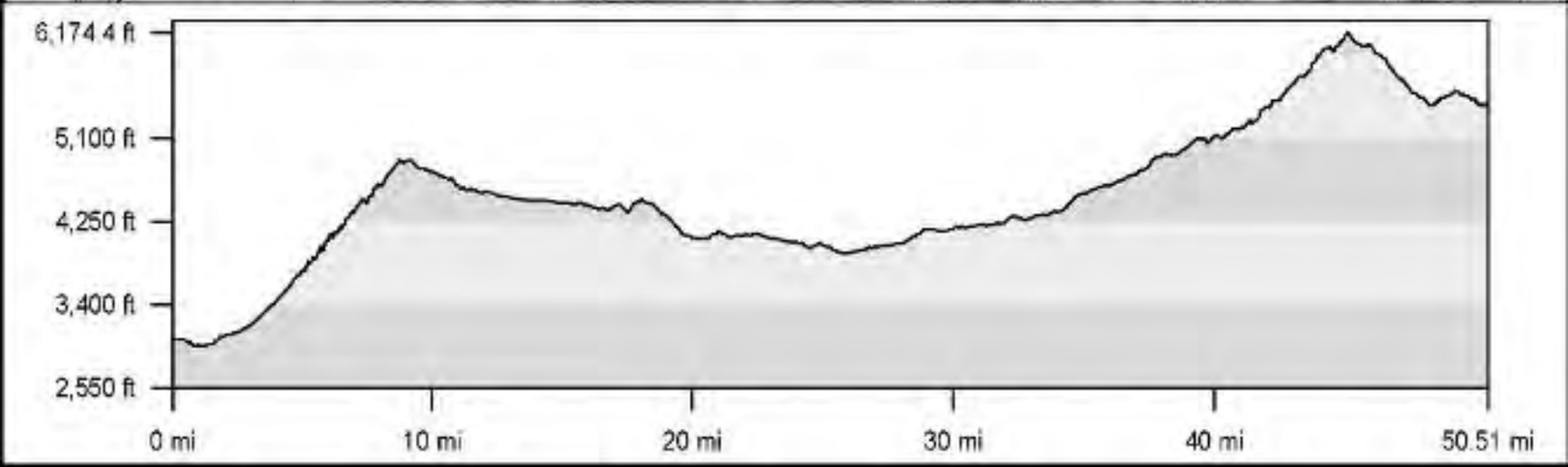
6,174.4 ft
5,100 ft
4,250 ft
3,400 ft
2,550 ft
0 mi
10 mi
20 mi
30 mi
40 mi
50.51 mi

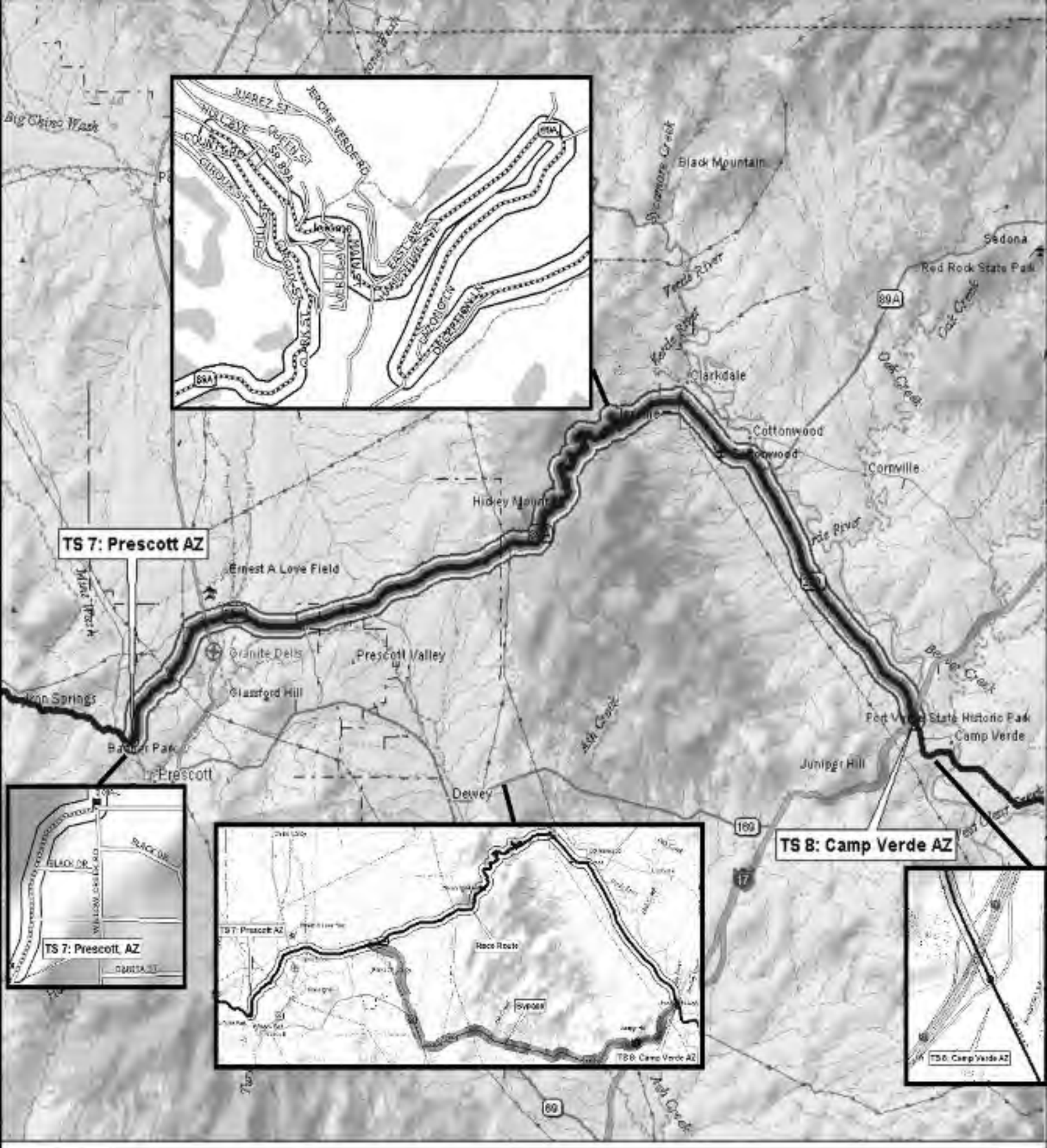
TS 7: Prescott AZ
TS 8: Camp Verde AZ
Big Chino Wash
Black Mountain
Sedona
Red Rock State Park
Clarkdale
Cottonwood
Cornville
Hickey Mountain
Ernest A Love Field
Granite Dells
Prescott Valley
Glassford Hill
Iron Springs
Prescott
Dewey
Fort Verde State Historic Park
Camp Verde
Juniper Hill
Verde River
Oak Creek
Beaver Creek
Ash Creek
Sycamore Creek
Pine Creek
Walnut Creek
Race Route
Sycamore
TS 7: Prescott, AZ
TS 8: Camp Verde AZ

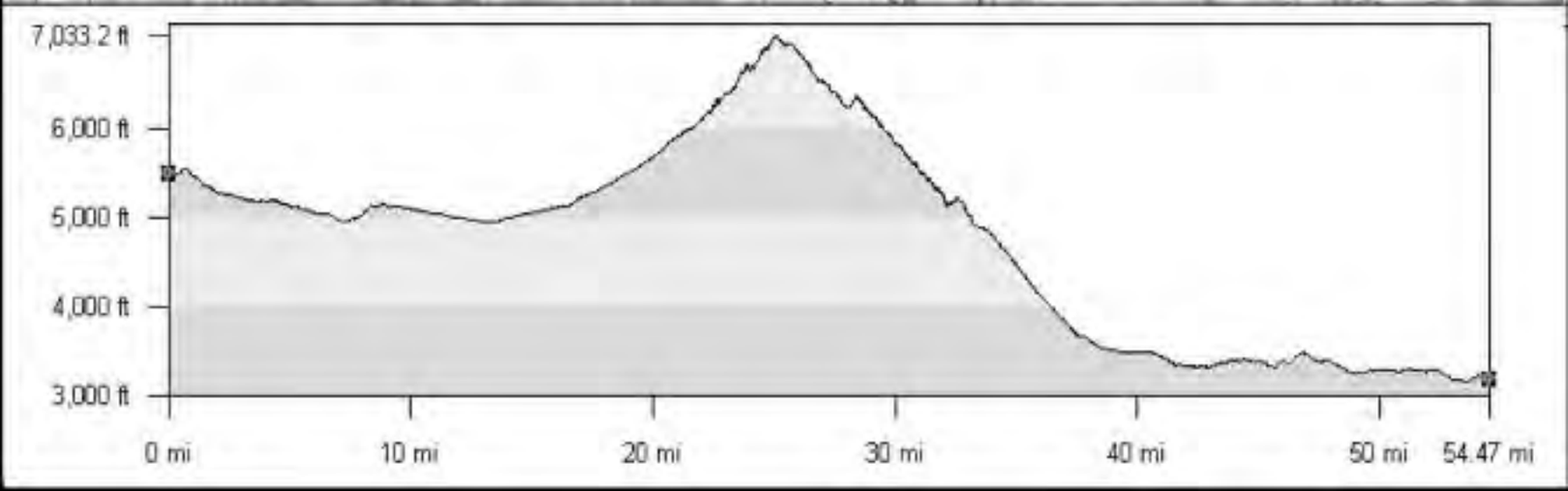
7,033.2 ft
6,000 ft
5,000 ft
4,000 ft
3,000 ft
0 mi
10 mi
20 mi
30 mi
40 mi
50 mi
54.47 mi

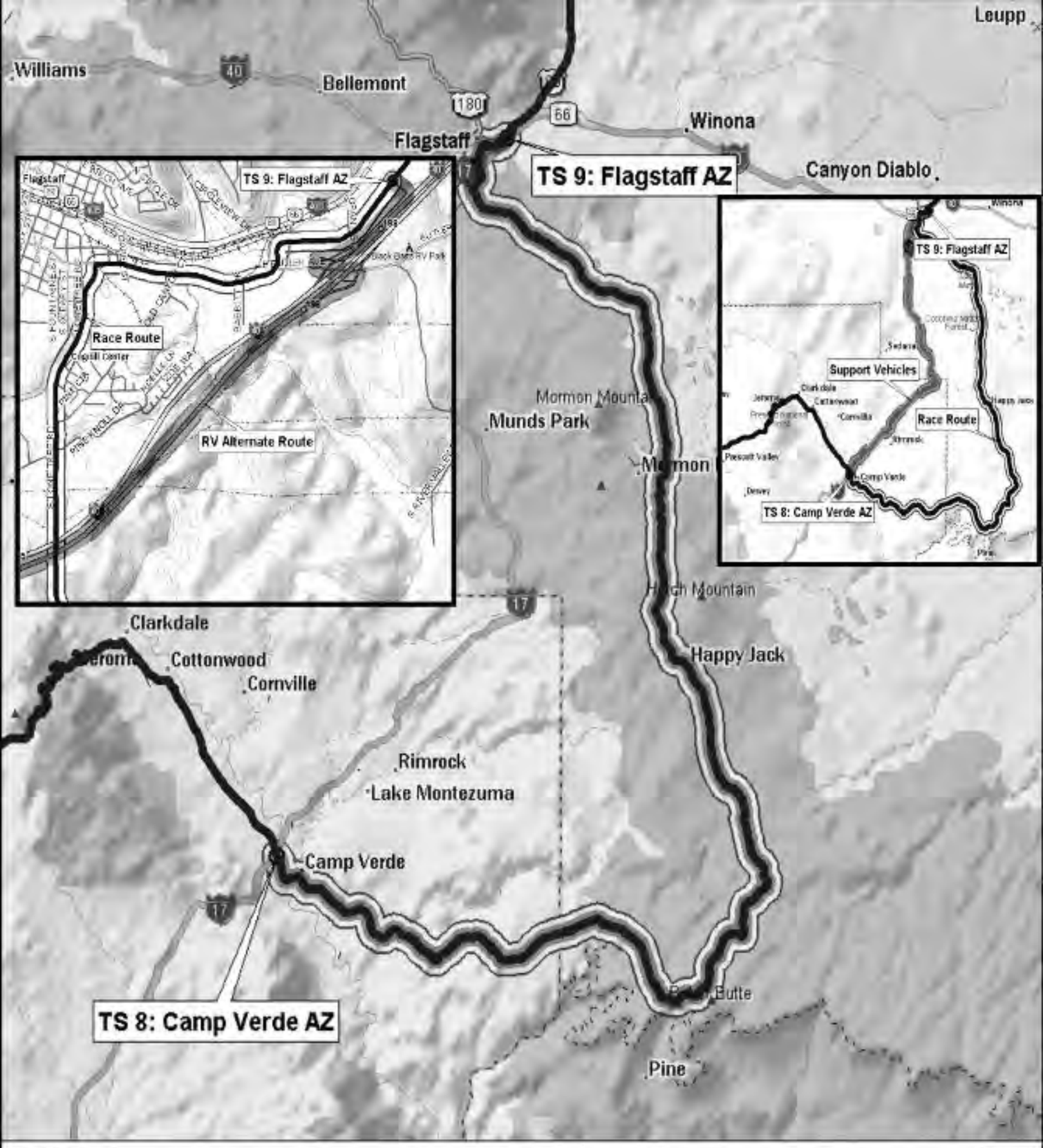
Leupp
Williams
Bellemont
Flagstaff
Winona
Canyon Diablo
TS 9: Flagstaff AZ
Race Route
RV Alternate Route
Support Vehicles
Mormon Mountain
Munds Park
Clarkdale
Cottonwood
Cornville
Rimrock
Lake Montezuma
Camp Verde
Happy Jack
Butte
Pine
TS 8: Camp Verde AZ

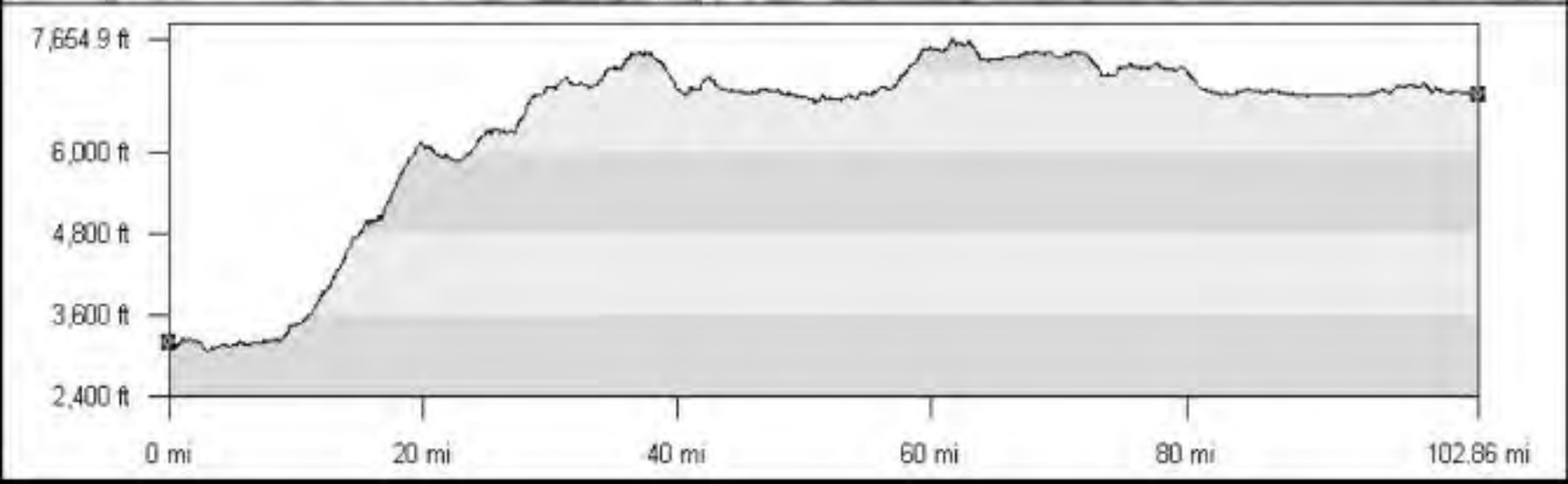
7,654.9 ft
6,000 ft
4,800 ft
3,600 ft
2,400 ft
0 mi
20 mi
40 mi
60 mi
80 mi
102.86 mi

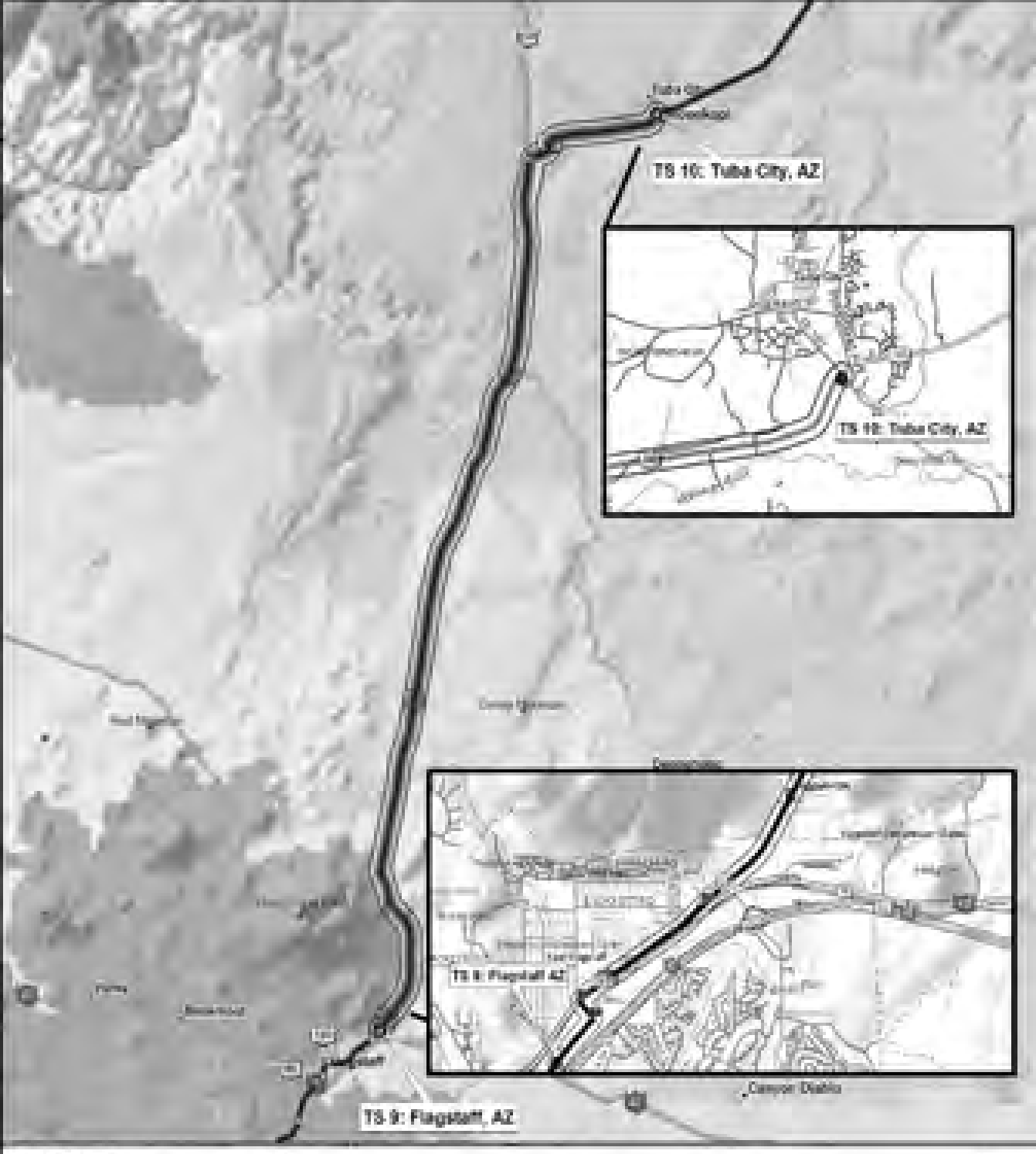
TS 10: Tuba City, AZ
TS 10: Tuba City, AZ
TS 9: Flagstaff, AZ
TS 9: Flagstaff, AZ
Canyon Diablo

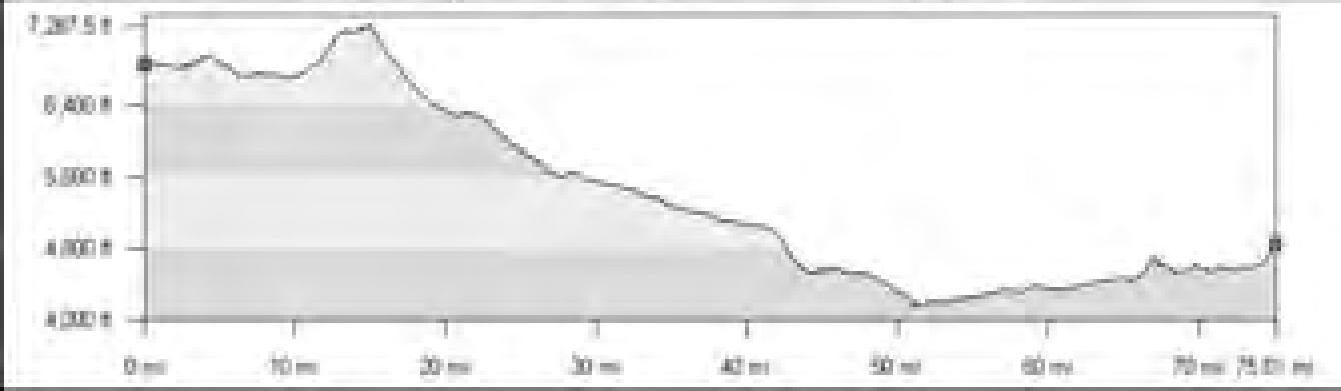
7,267.5 ft
6,000 ft
5,000 ft
4,000 ft
3,000 ft
0 mi
10 mi
20 mi
30 mi
40 mi
50 mi
60 mi
70 mi
75.01 mi

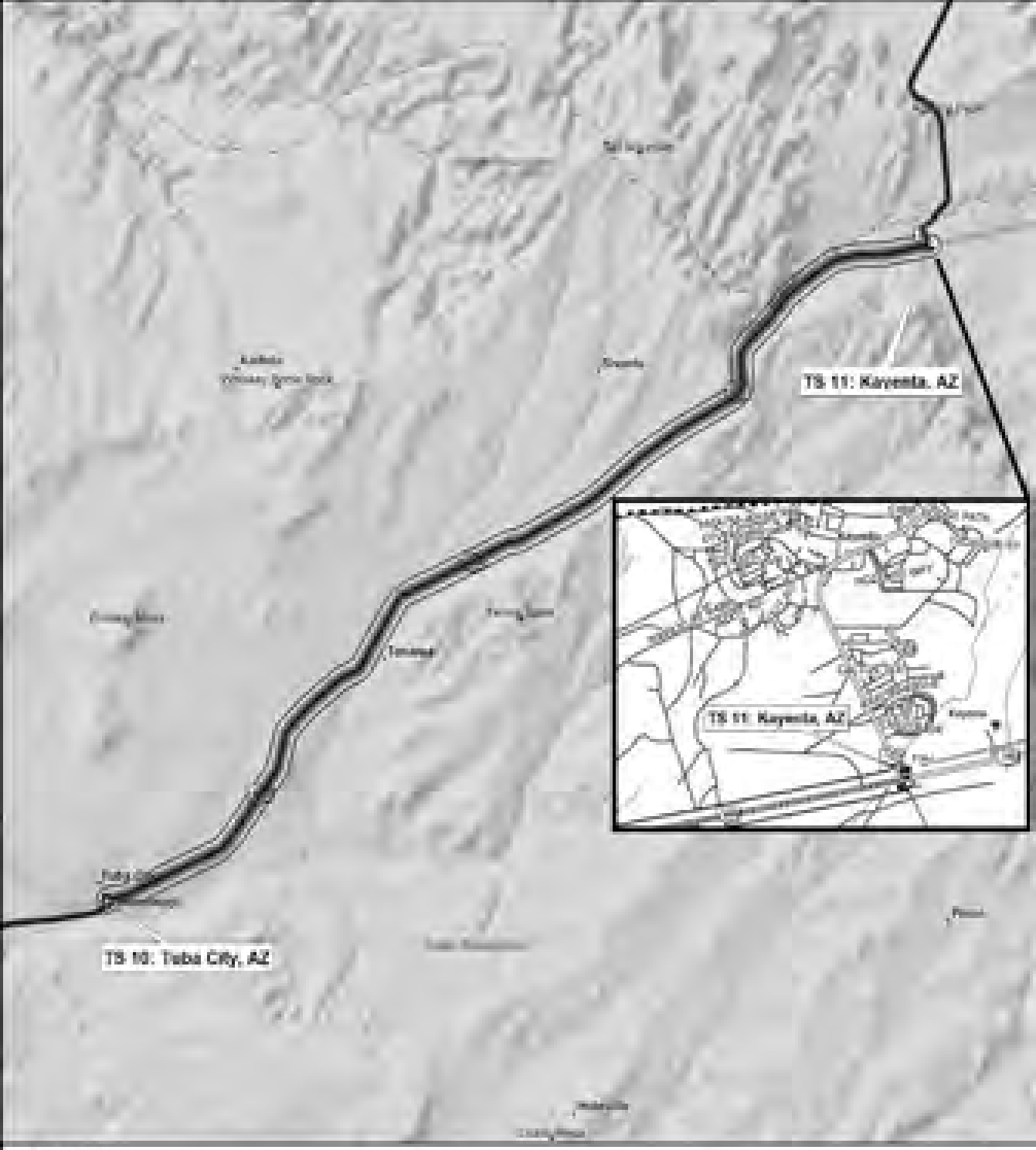
TS 11: Kayenta, AZ
TS 11: Kayenta, AZ
TS 10: Tuba City, AZ

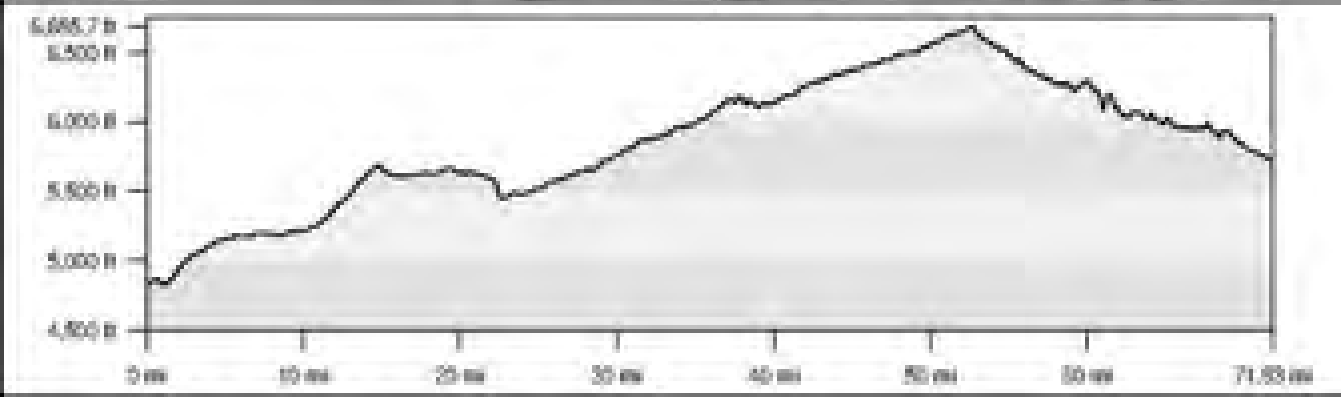
6,685.7 ft
6,500 ft
6,000 ft
5,500 ft
5,000 ft
4,500 ft
0 mi
10 mi
20 mi
30 mi
40 mi
50 mi
60 mi
71.55 mi

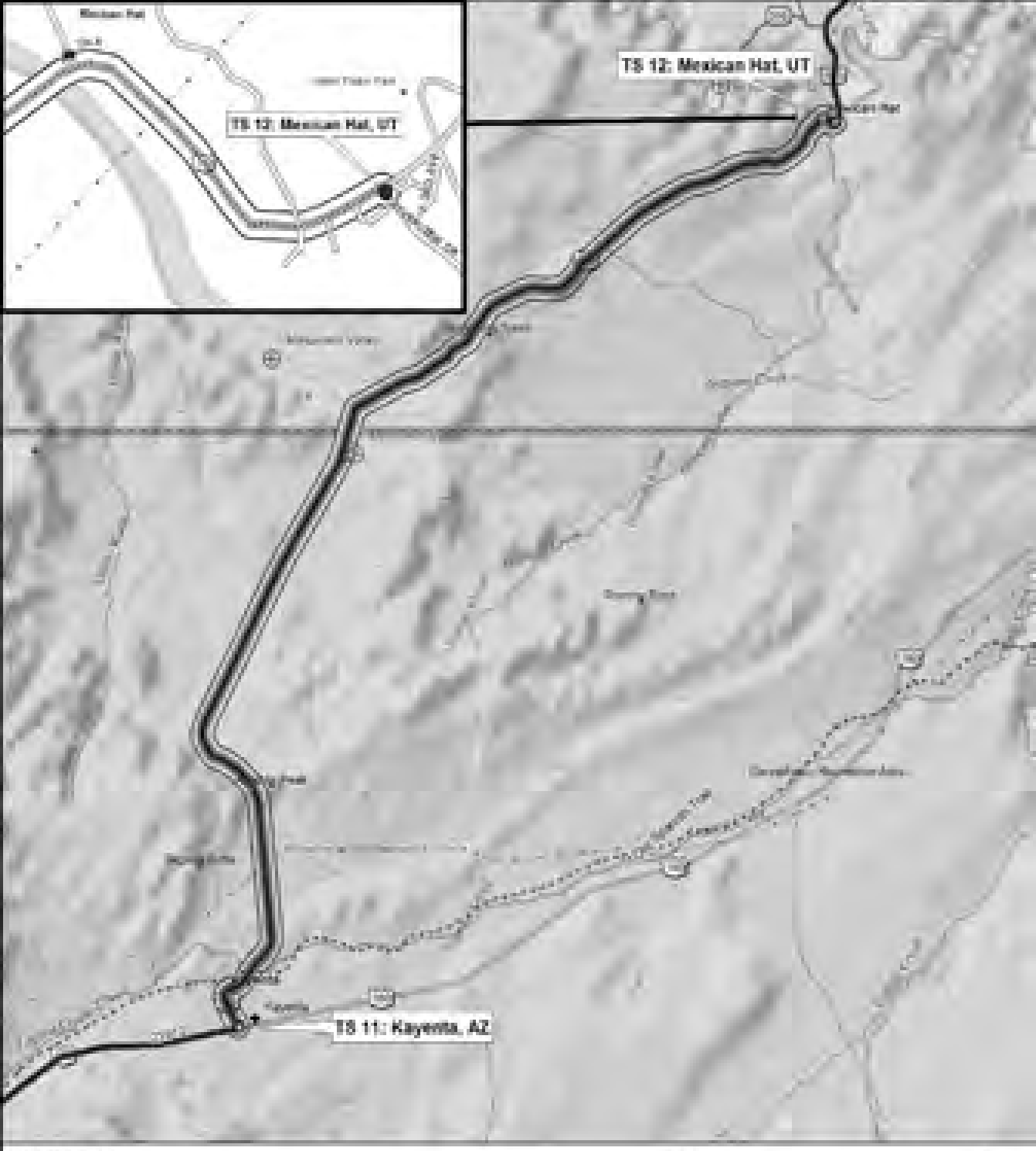
TS 12: Mexican Hat, UT
TS 11: Kayenta, AZ

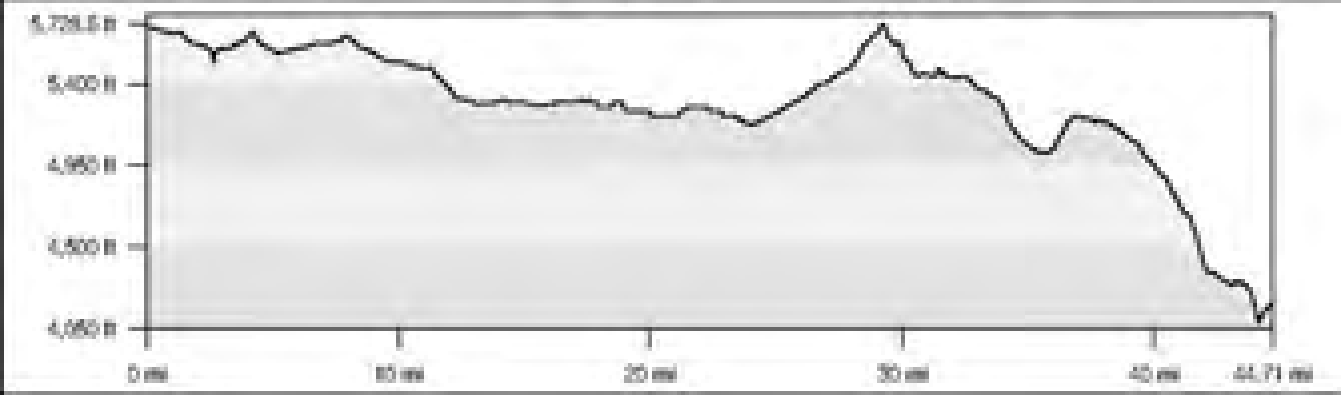
5,400 ft
4,950 ft
4,500 ft
4,050 ft
0 mi
10 mi
20 mi
30 mi
40 mi
44.71 mi

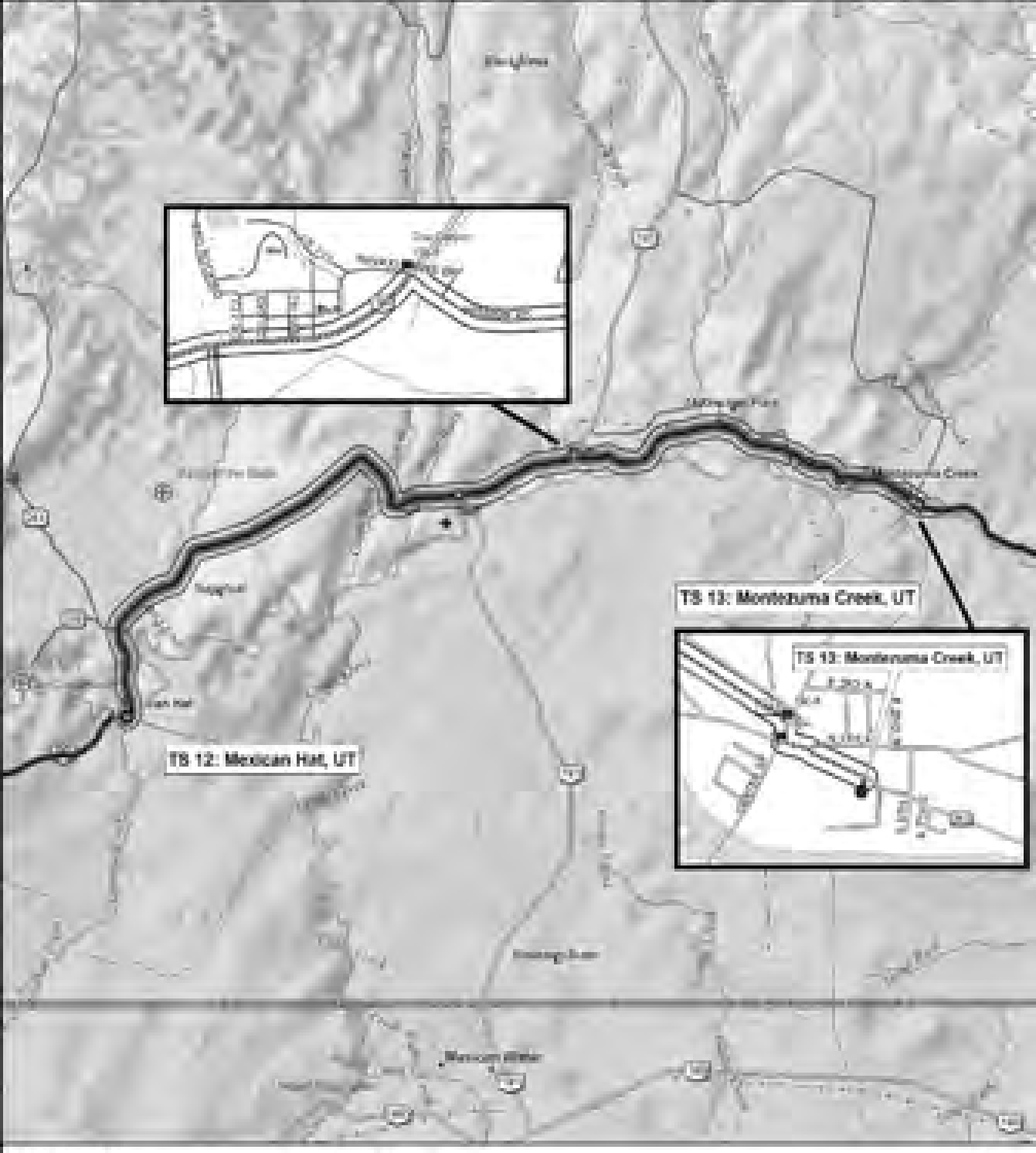
TS 13: Montezuma Creek, UT
TS 13: Montezuma Creek, UT
TS 12: Mexican Hat, UT

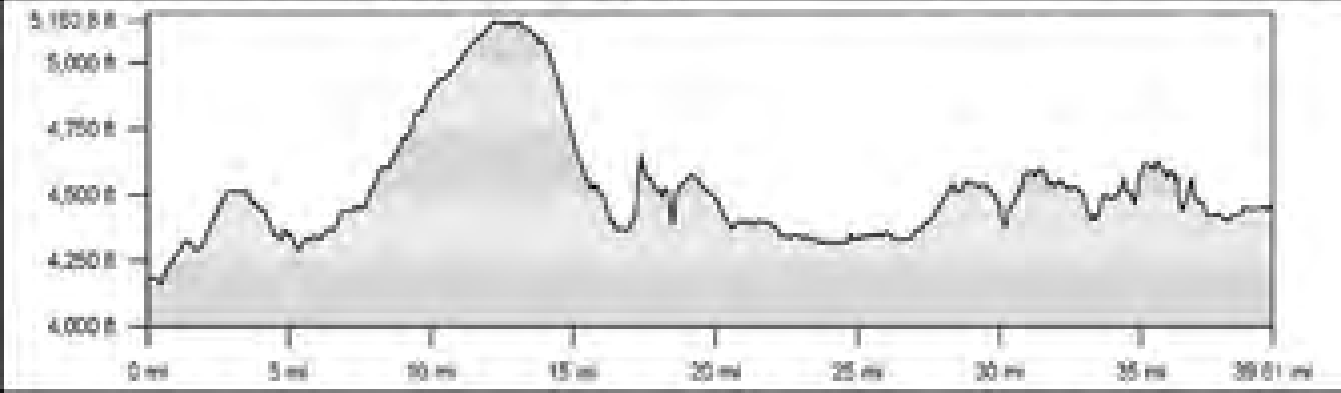
5,150 ft
5,000 ft
4,750 ft
4,500 ft
4,250 ft
4,000 ft
0 mi
5 mi
10 mi
15 mi
20 mi
25 mi
30 mi
35 mi
39.61 mi

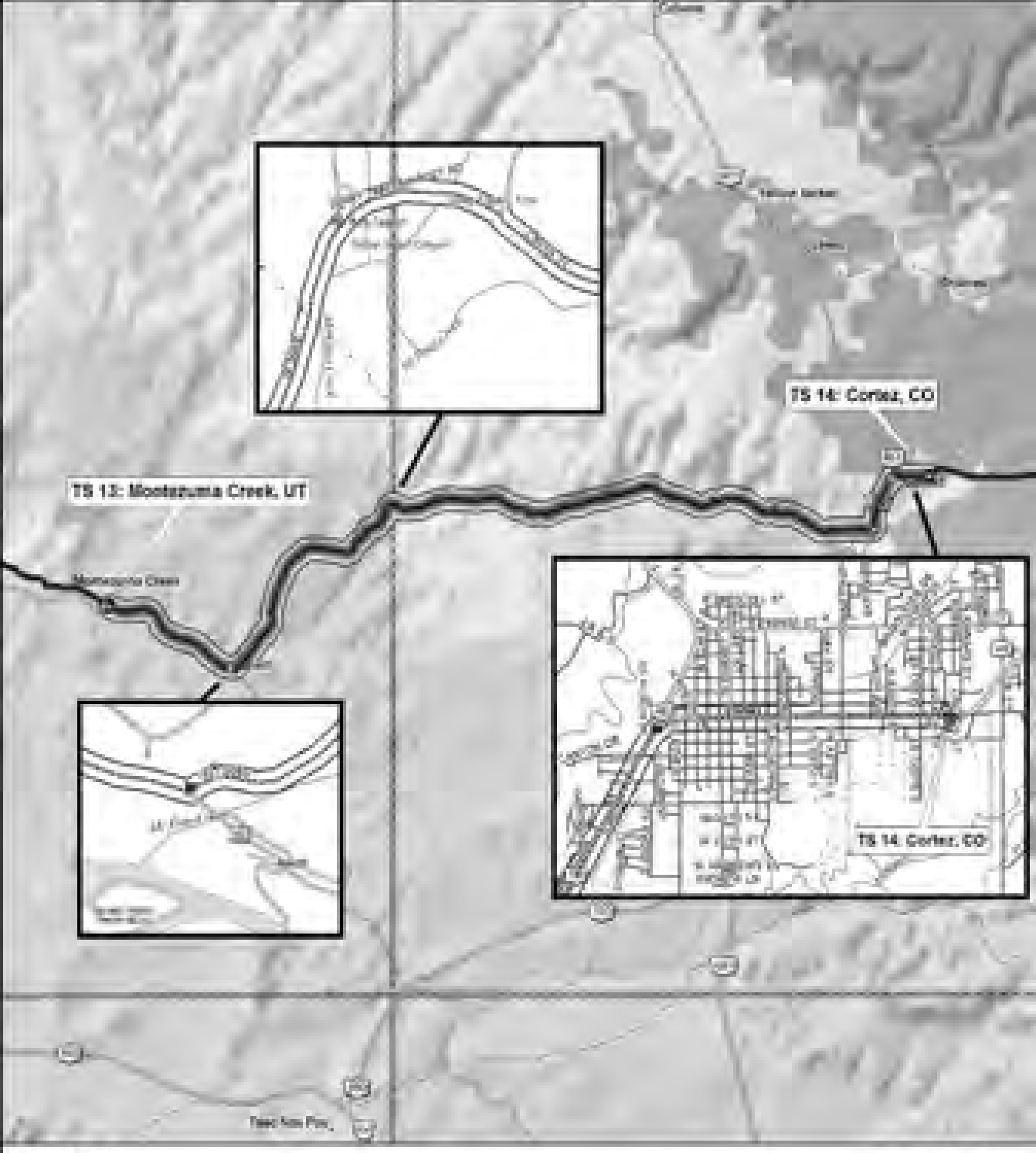
TS 13: Montezuma Creek, UT
TS 14: Cortez, CO
TS 14: Cortez, CO

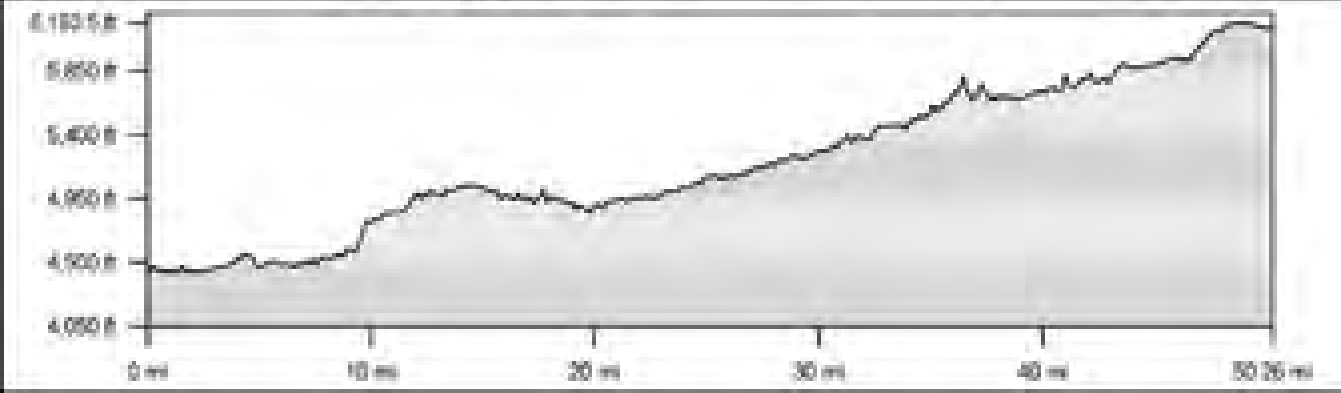
6,150 ft
5,850 ft
5,400 ft
4,950 ft
4,500 ft
4,050 ft
0 mi
10 mi
20 mi
30 mi
40 mi
50.26 mi

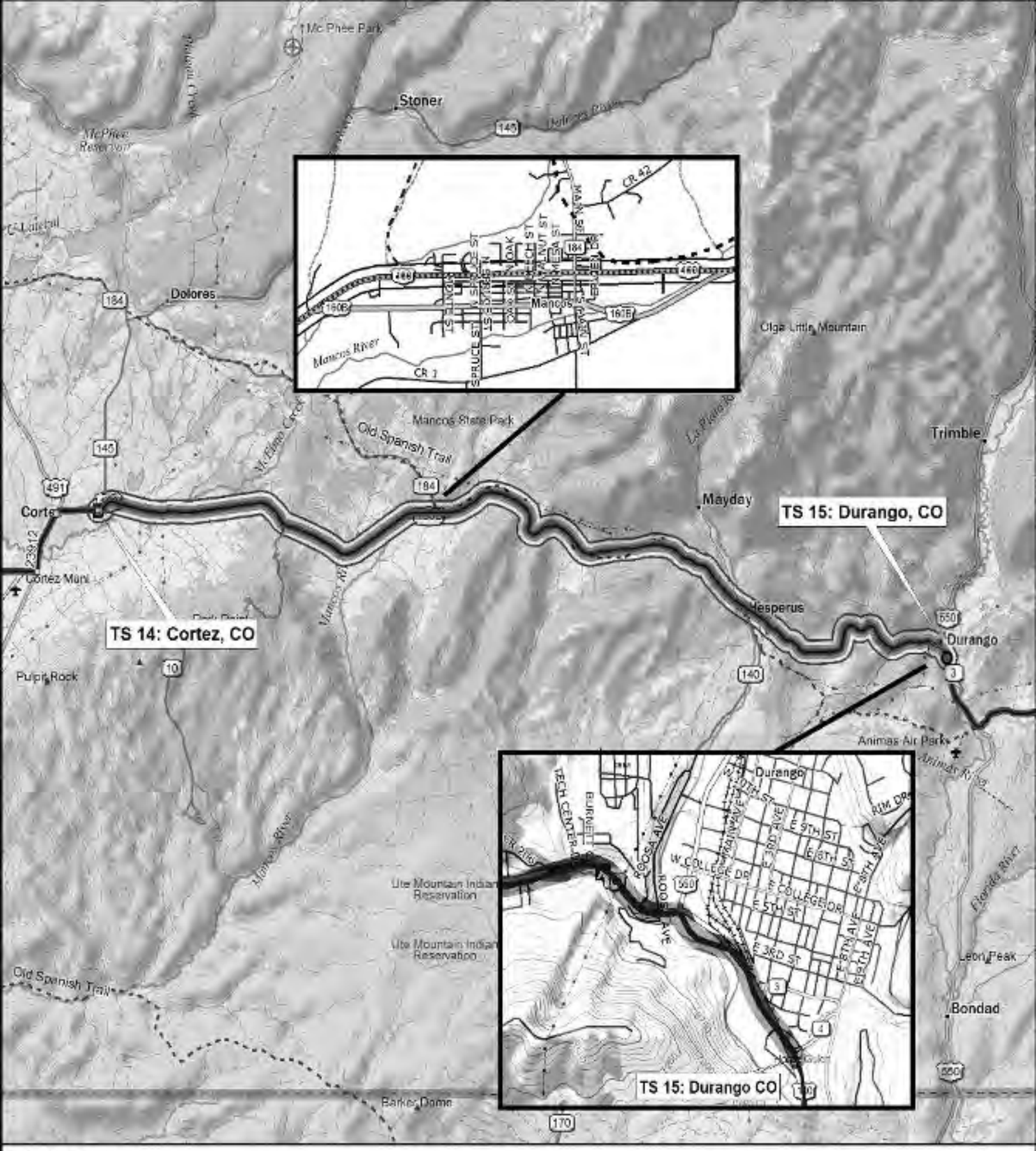
Mc Phee Park
Stoner
McPhee Reservoir
Dolores
Mancos
Mancos River
CR 42
CR 1
Olga Little Mountain
Mancos State Park
Old Spanish Trail
Trimble
Mayday
TS 15: Durango, CO
Cortez
Cortez Muni
TS 14: Cortez, CO
Hesperus
Durango
Animas Air Park
Pulpit Rock
Ute Mountain Indian Reservation
Leon Peak
Bondad
Barker Dome
TS 15: Durango CO

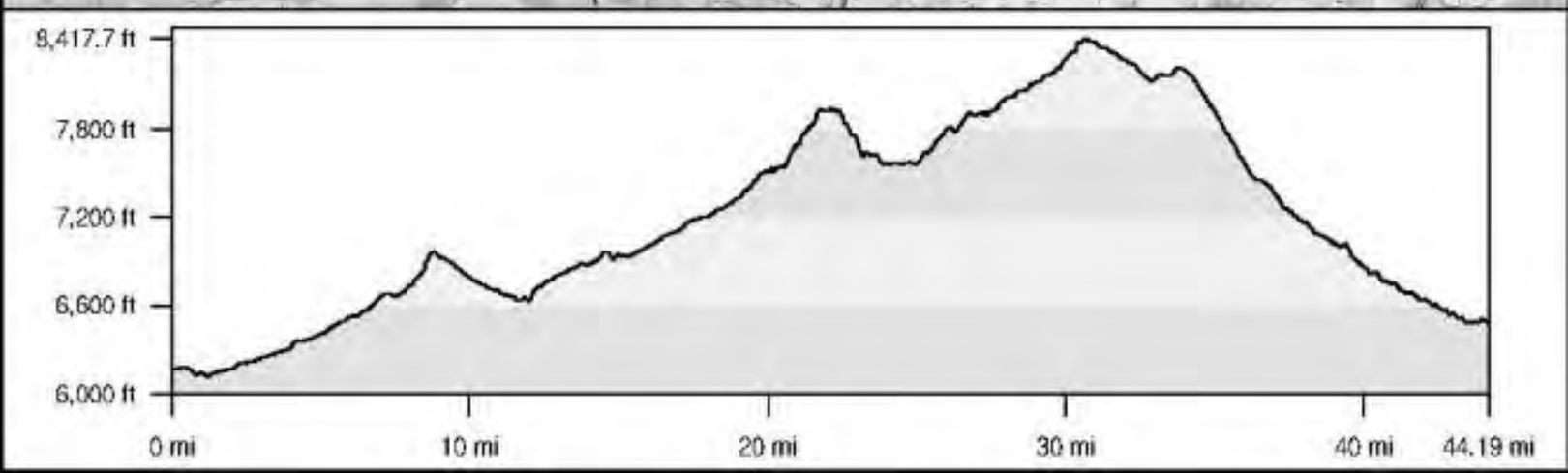
8,417.7 ft
7,800 ft
7,200 ft
6,600 ft
6,000 ft
0 mi
10 mi
20 mi
30 mi
40 mi
44.19 mi

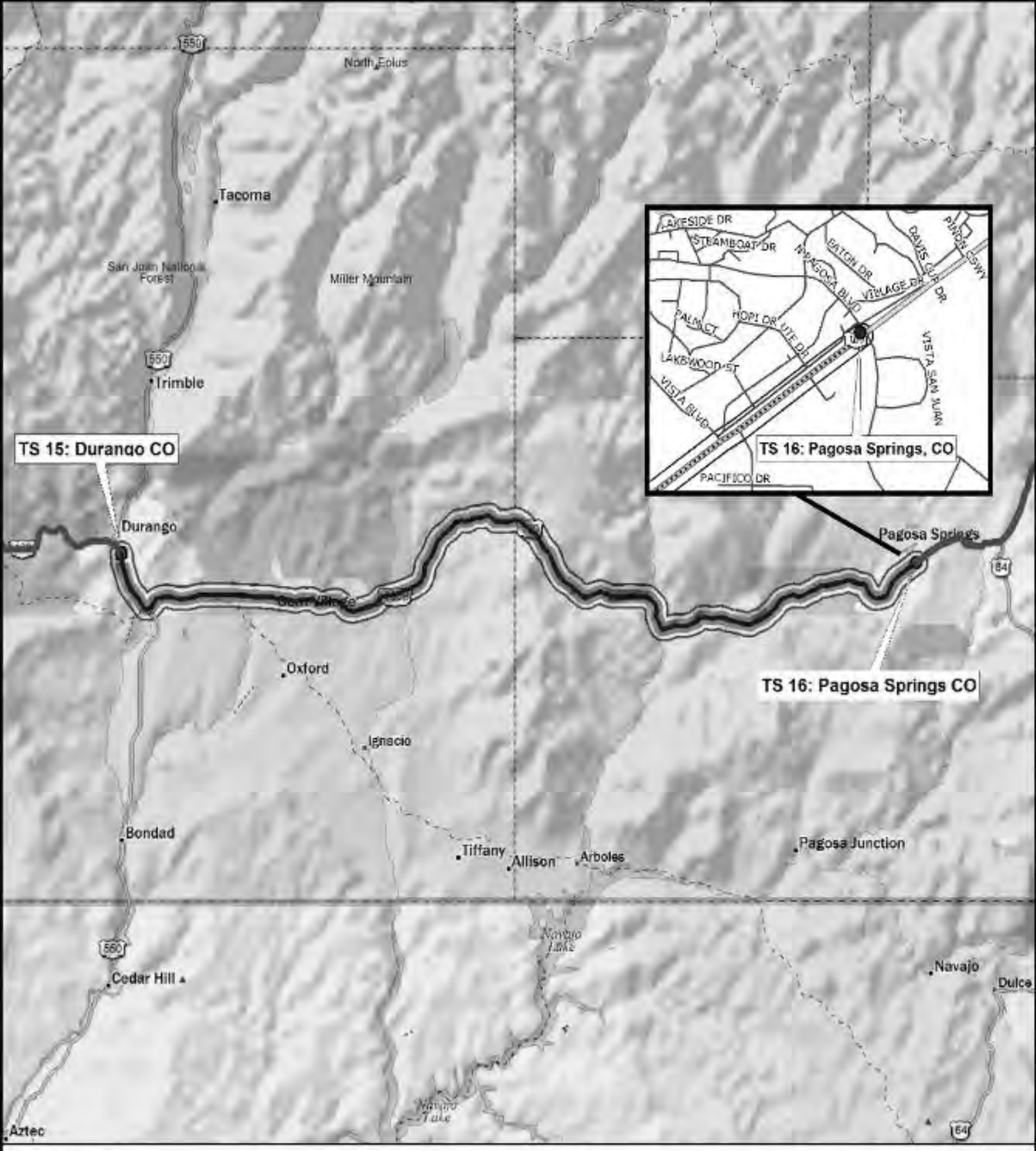
550
North Eolus
Tacoma
San Juan National Forest
Miller Mountain
550
Trimble
TS 15: Durango CO
Durango
Oxford
Ignacio
Bondad
Tiffany
Allison
Arboles
Pagosa Junction
550
Cedar Hill
Navajo
Dulce
Aztec
64
Pagosa Springs
84
TS 16: Pagosa Springs CO
LAKESIDE DR
STEAMBOAT DR
BATCH DR
DAVIS GULCH DR
PINON CSWY
INVAGOSA BLVD
VILLAGE DR
PALM CT
HOPI DR
UTE DR
LAKEWOOD ST
VISTA BLVD
VISTA SAN JUAN
PACIFICO DR
TS 16: Pagosa Springs, CO

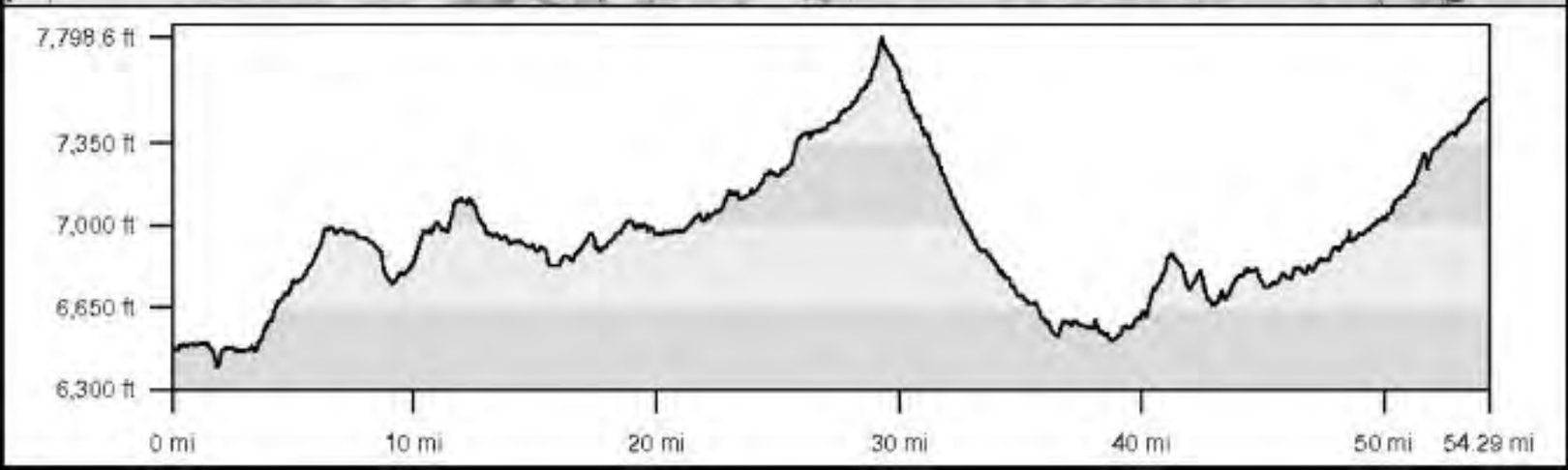
7,798.6 ft
7,350 ft
7,000 ft
6,650 ft
6,300 ft
0 mi
10 mi
20 mi
30 mi
40 mi
50 mi
54.29 mi

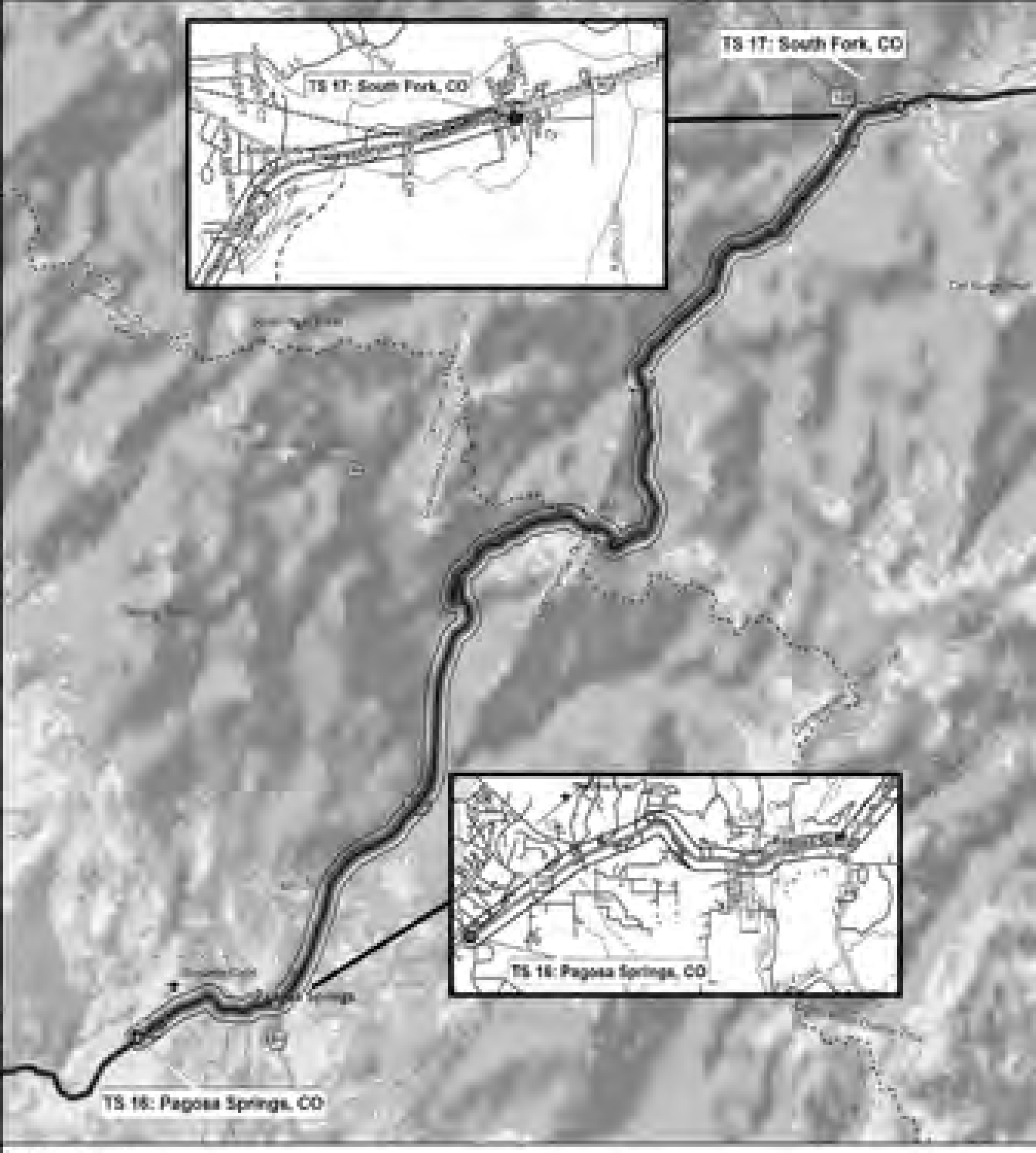
TS 17: South Fork, CO
TS 17: South Fork, CO
TS 16: Pagosa Springs, CO
TS 16: Pagosa Springs, CO

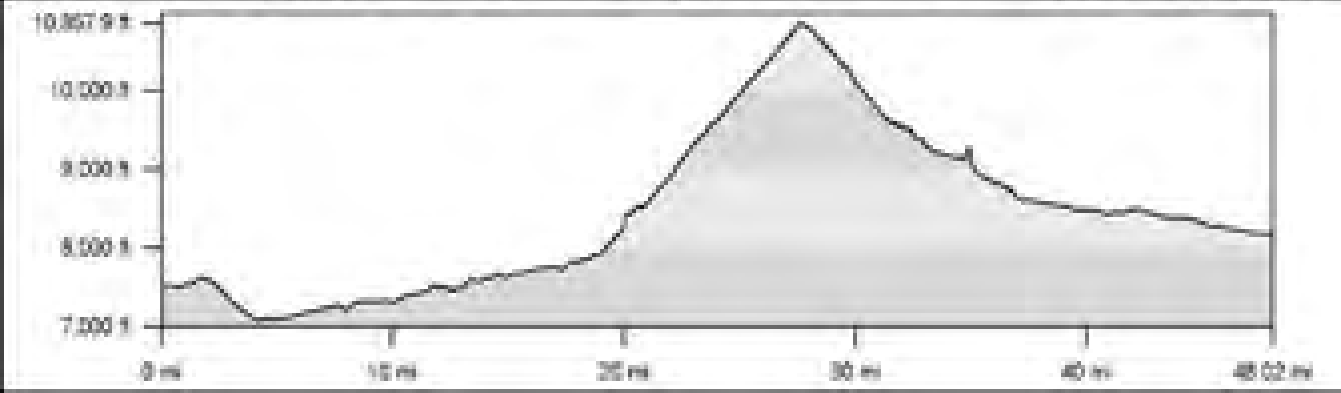
10,000 ft
9,000 ft
8,000 ft
7,000 ft
0 mi
10 mi
20 mi
30 mi
40 mi

TS 16: Alamosa, CO
TS 17: South Fork, CO
TS 18: Alamosa, CO

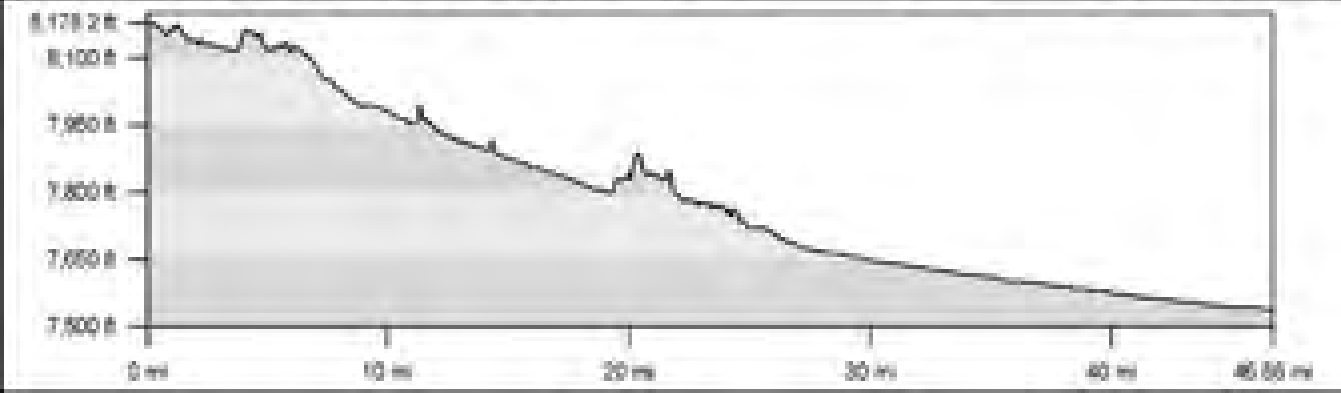
8,100 ft
7,950 ft
7,800 ft
7,650 ft
7,500 ft
0 mi
10 mi
20 mi
30 mi
40 mi

TS 18: Alamosa, CO
TS 19: La Veta, CO
TS 19: La Veta, CO
TS 19: La Veta, CO

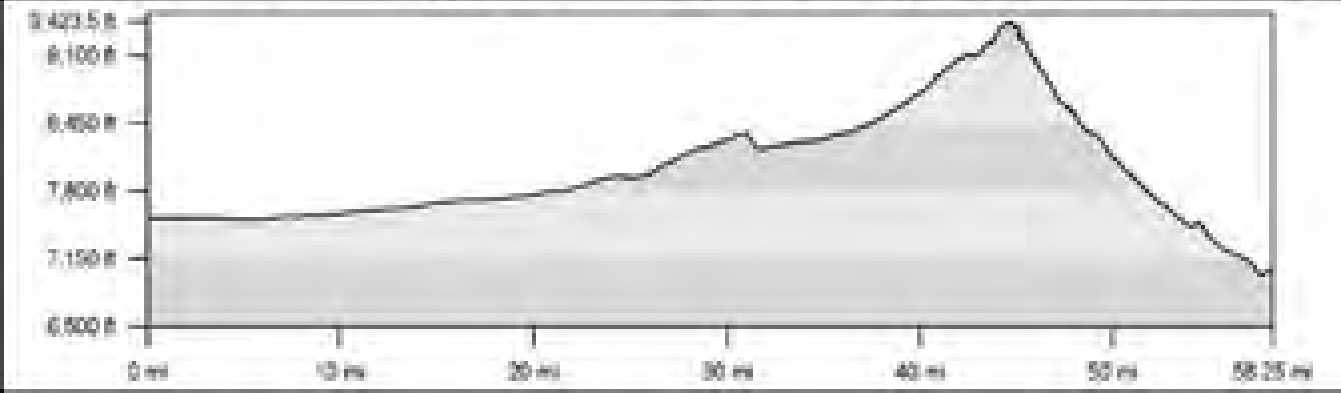
9,423.5 ft
8,100 ft
8,450 ft
7,800 ft
7,150 ft
6,500 ft
0 mi
10 mi
20 mi
30 mi
40 mi
50 mi
58.25 mi

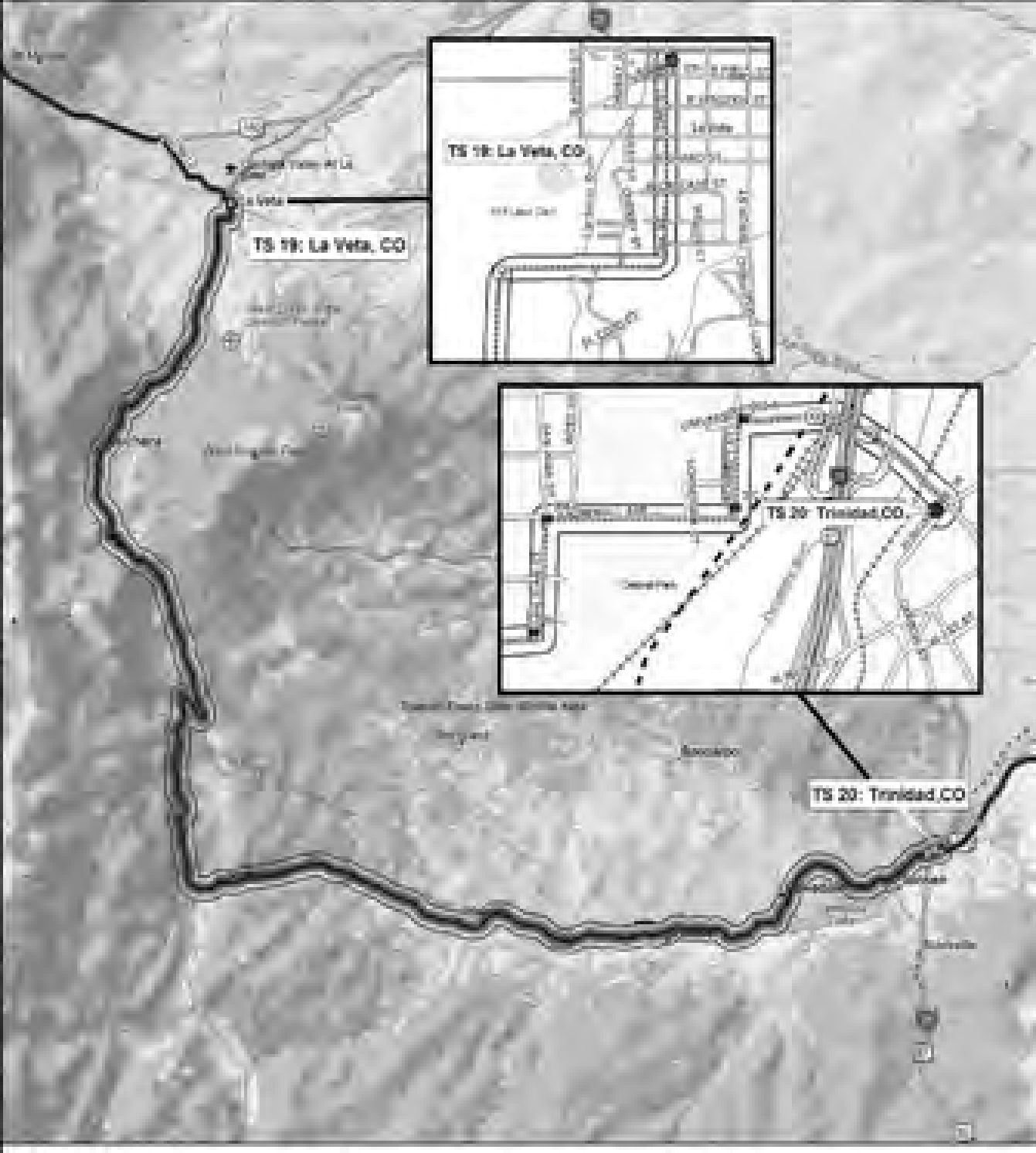
TS 19: La Veta, CO
TS 19: La Veta, CO
TS 20: Trinidad,CO
TS 20: Trinidad,CO

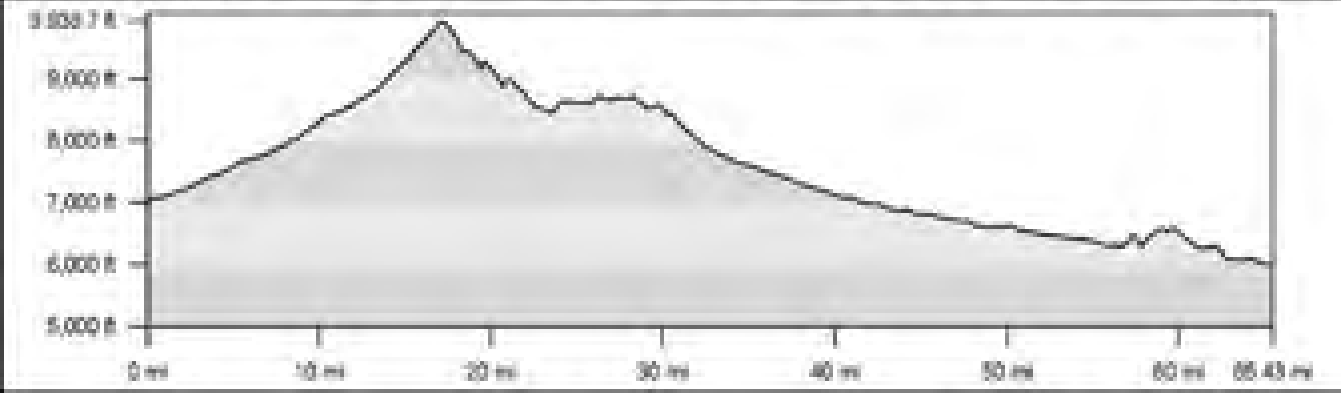
9,000 ft
8,000 ft
7,000 ft
6,000 ft
5,000 ft
0 mi
10 mi
20 mi
30 mi
40 mi
50 mi
60 mi
65.43 mi

TS 21: Kim, CO
TS 21: Kim, CO
TS 20: Trinidad,CO

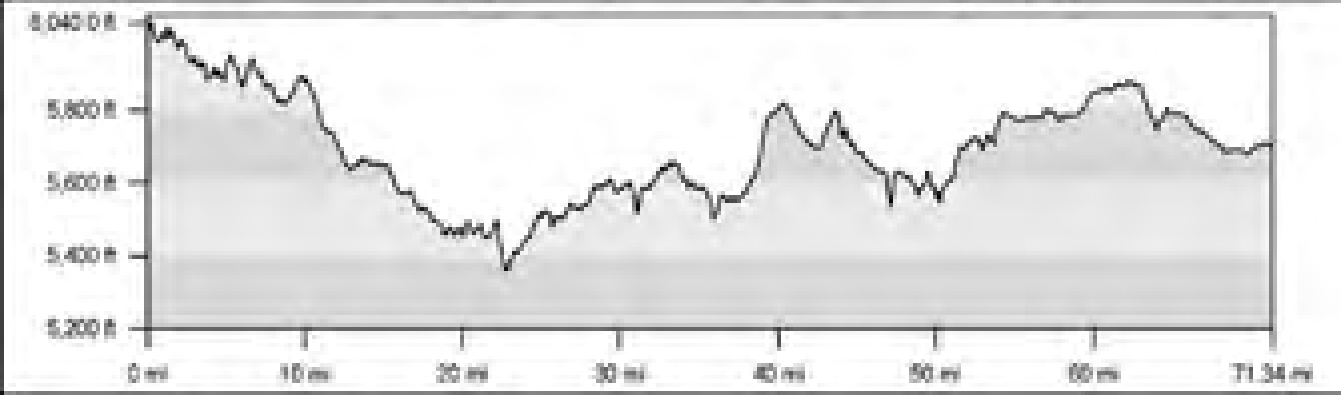
5,040 ft
5,800 ft
5,600 ft
5,400 ft
5,200 ft
0 mi
10 mi
20 mi
30 mi
40 mi
50 mi
60 mi
71.34 mi

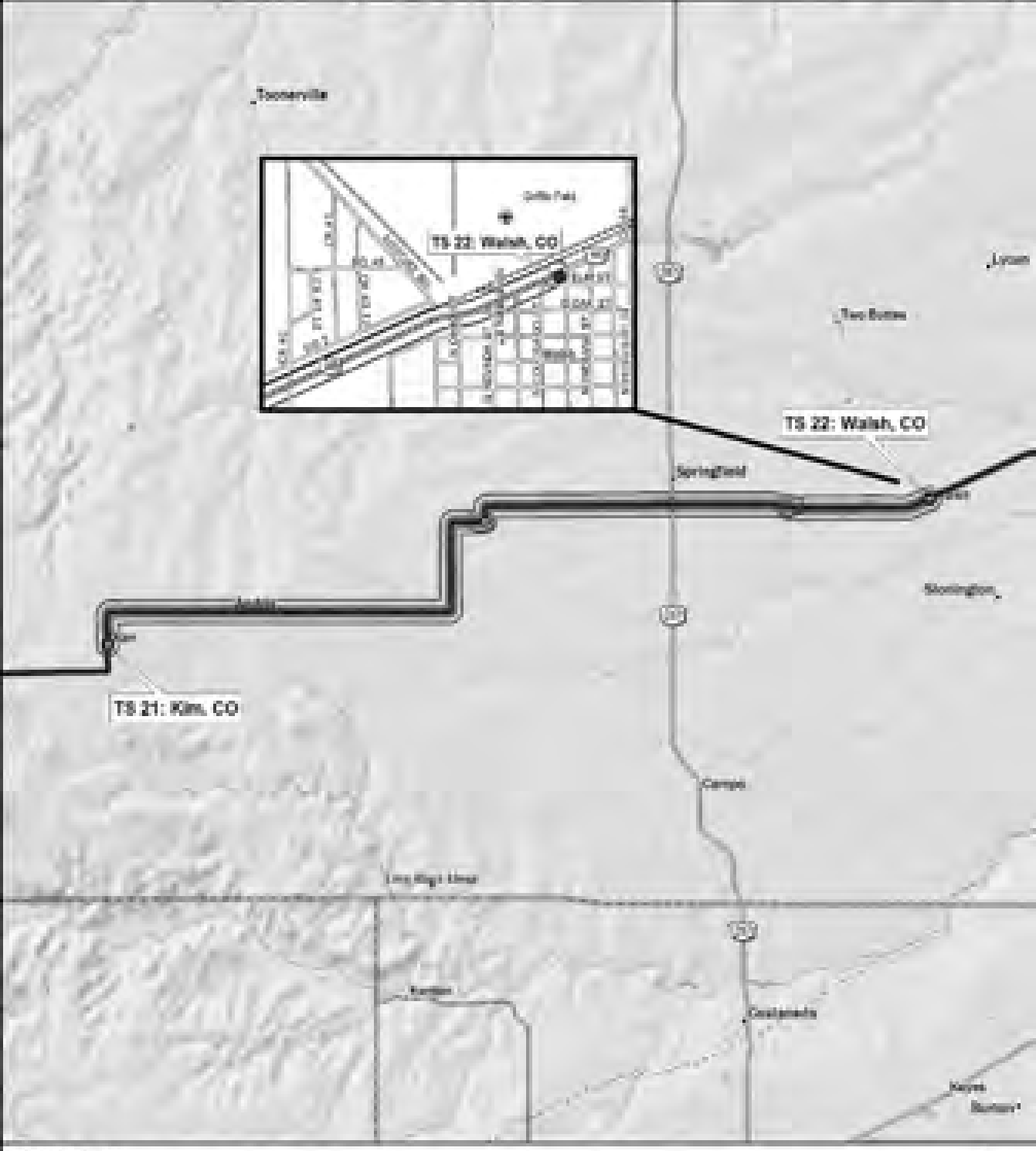
Toonerville
TS 22: Walsh, CO
Lycan
Two Buttes
TS 22: Walsh, CO
Springfield
Stonington
TS 21: Kim, CO
Campo
Cheyenne
Kansas
Nebraska

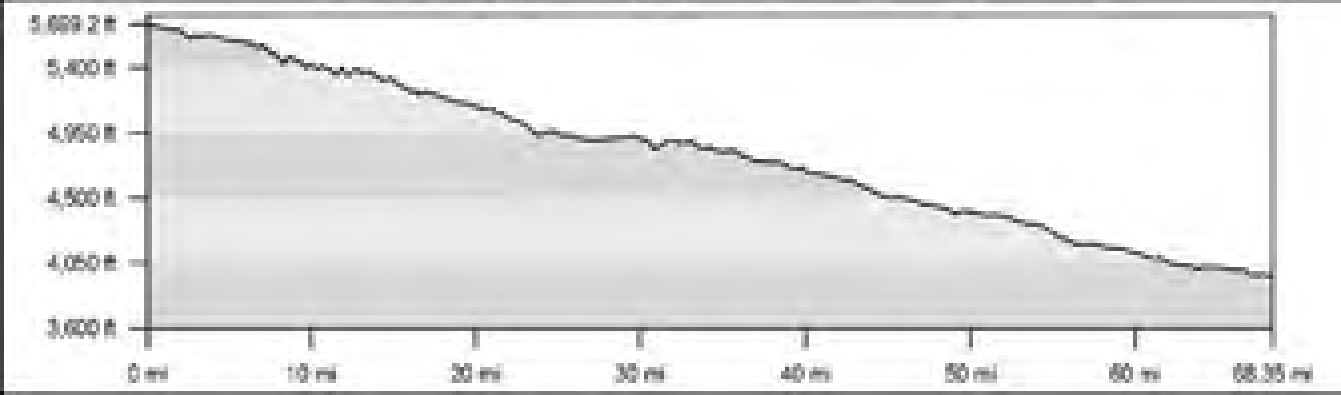
5,609.2 ft
5,400 ft
4,950 ft
4,500 ft
4,050 ft
3,600 ft
0 mi
10 mi
20 mi
30 mi
40 mi
50 mi
60 mi
68.35 mi

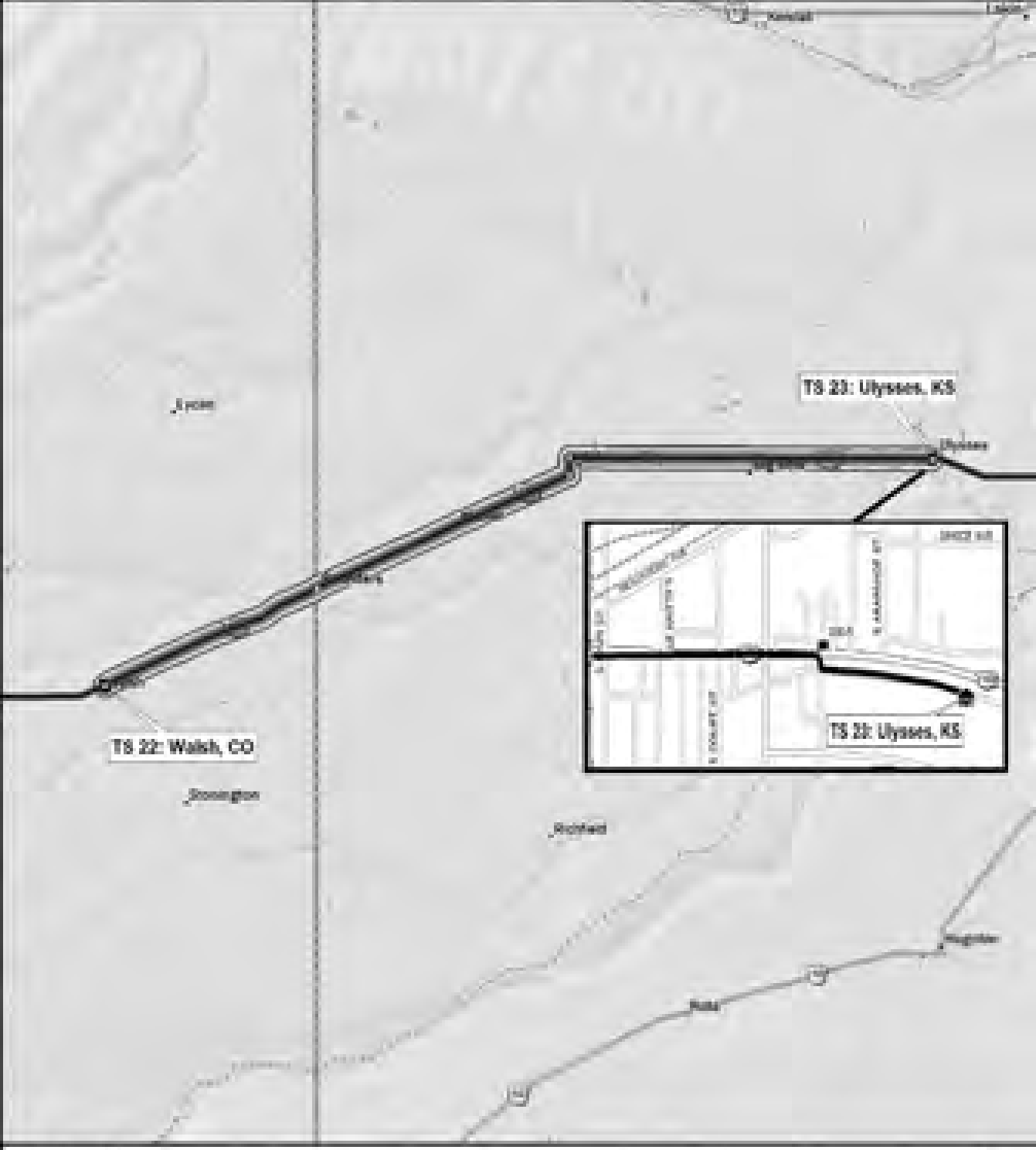
TS 23: Ulysses, KS
Ulysses
TS 22: Walsh, CO
Stonington
Richfield
TS 23: Ulysses, KS

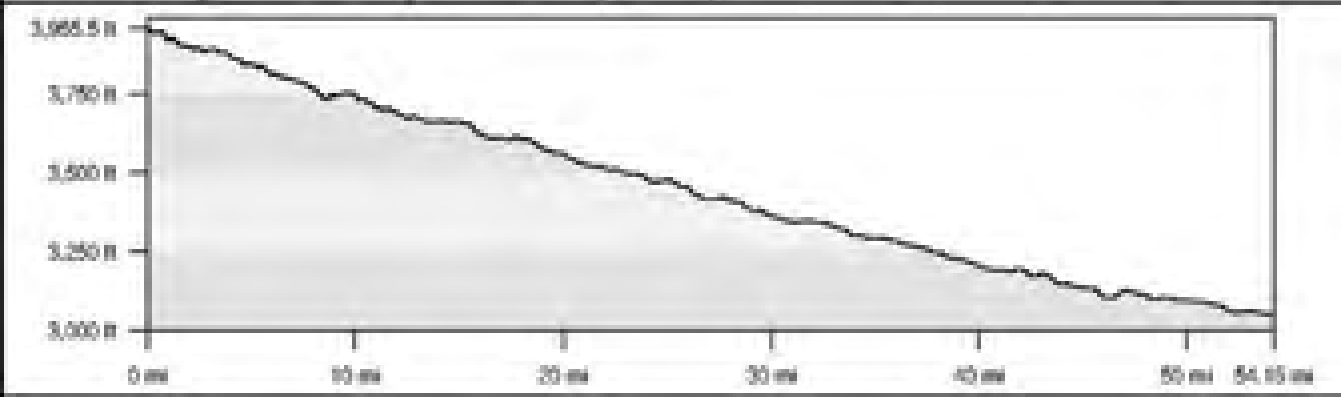
3,955.5 ft
3,750 ft
3,500 ft
3,250 ft
3,000 ft
0 mi
10 mi
20 mi
30 mi
40 mi
50 mi
54.15 mi

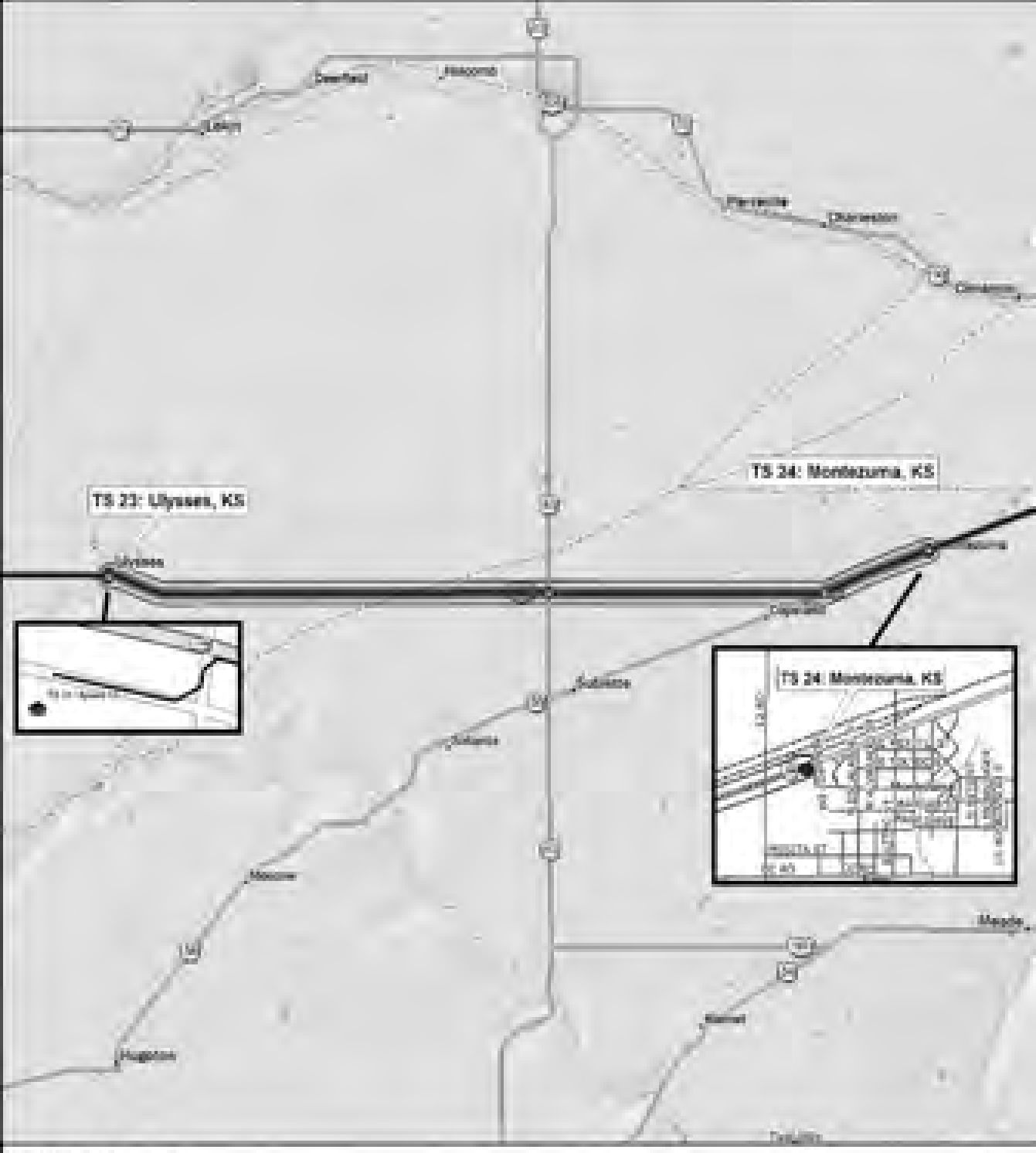
TS 23: Ulysses, KS
TS 24: Montezuma, KS
TS 24: Montezuma, KS
Ulysses
Montezuma
Moscow
Meade
Hugoton
Satanta
Liberal

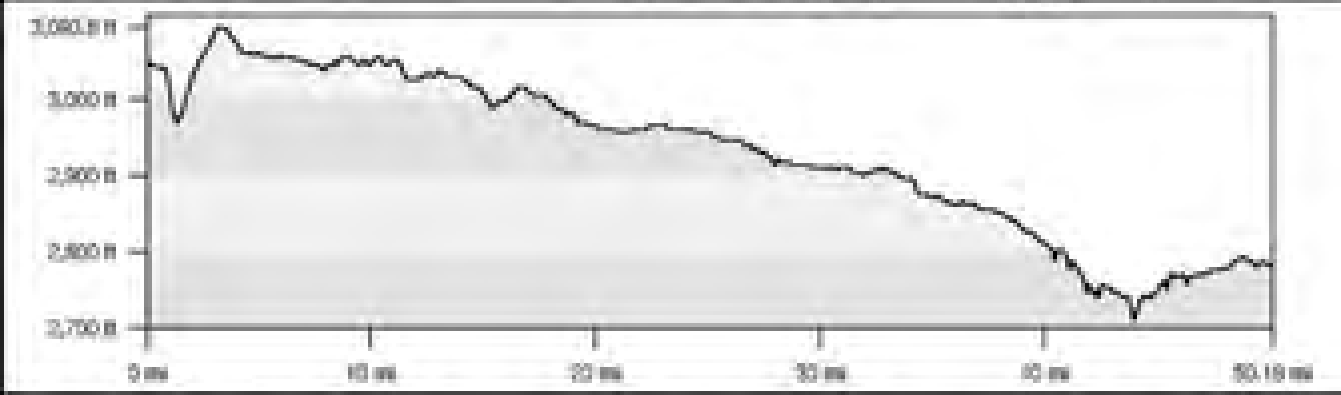
3,050 ft
3,000 ft
2,950 ft
2,900 ft
2,850 ft
2,700 ft
0 mi
10 mi
20 mi
30 mi
40 mi
50.19 mi

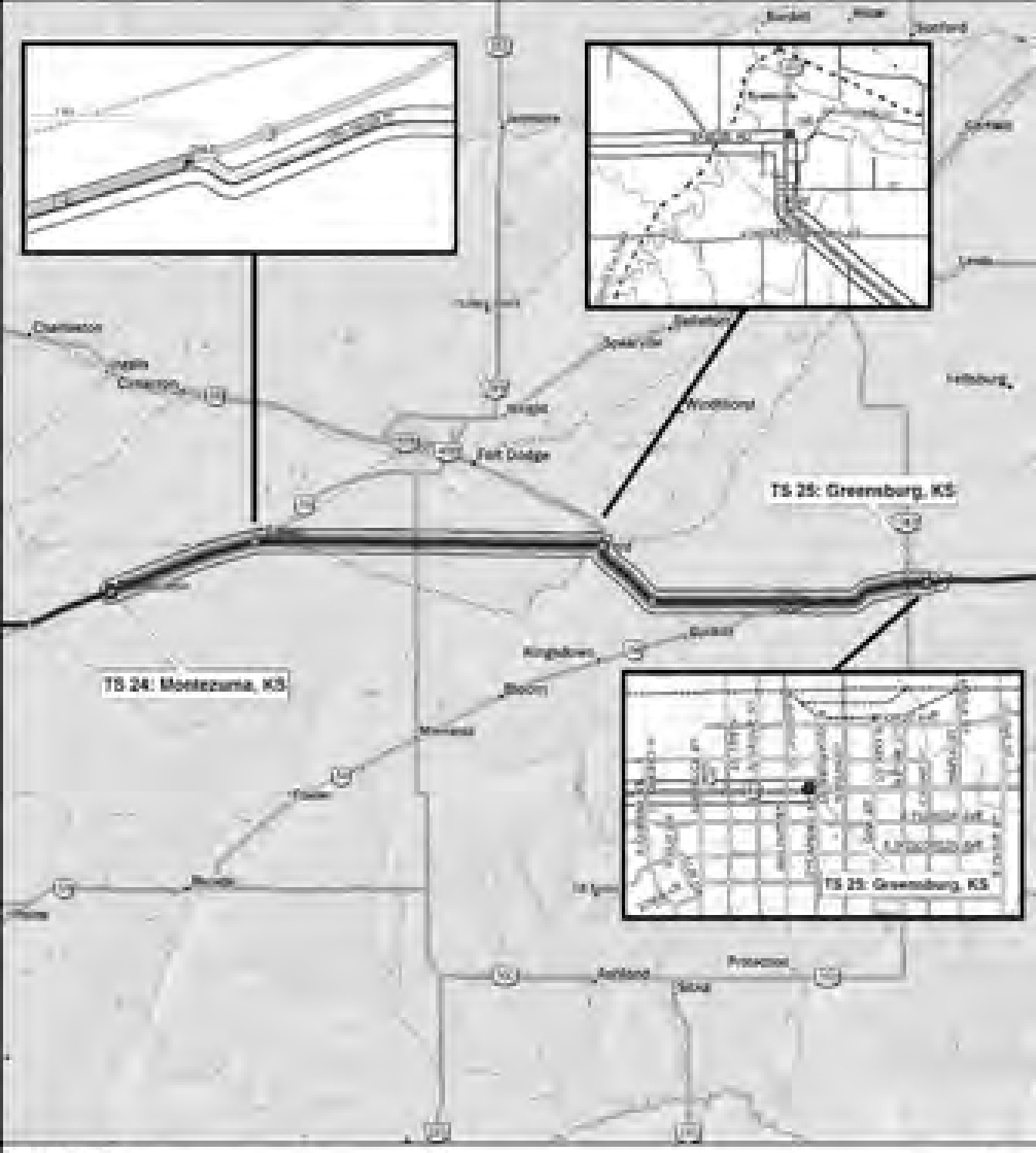
TS 24: Montezuma, KS
TS 25: Greensburg, KS
TS 25: Greensburg, KS
Fort Dodge
Dodge
Spearville
Bellefont
Ford
Bucklin
Kingsdown
Bloom
Minneola
Ashland
Protection
Coldwater
Ingalls
Cimarron
Cimarron
Conkins
Lewis
Larned
Sanford
Kinsley
Belpre
Lockwood
Mullinville
Sawyer
Pratt
Iuka
Haviland
Hopewell
Kiowa
Sun City
Medicine Lodge
Sharon Springs
Leoti
Tribune
Scott City
Leoti
Wichita
Ulysses
Garden City
Deerfield
Lakin
Hartland
Elkhart
Tyrone
Moscow
Rolla
Johnson City
Richfield
Manter
Satanta
Sublette
Ashland
Protection
Coldwater
Ingalls
Cimarron
Cimarron
Conkins
Lewis
Larned
Sanford
Kinsley
Belpre
Lockwood
Mullinville
Sawyer
Pratt
Iuka
Haviland
Hopewell
Kiowa
Sun City
Medicine Lodge
Sharon Springs
Leoti
Tribune
Scott City
Leoti
Wichita
Ulysses
Garden City
Deerfield
Lakin
Hartland
Elkhart
Tyrone
Moscow
Rolla
Johnson City
Richfield
Manter
Satanta
Sublette
2,850 ft
2,700 ft
2,550 ft
2,400 ft
2,250 ft
2,100 ft
0 mi
10 mi
20 mi
30 mi
40 mi
50 mi
60 mi
66.12 mi

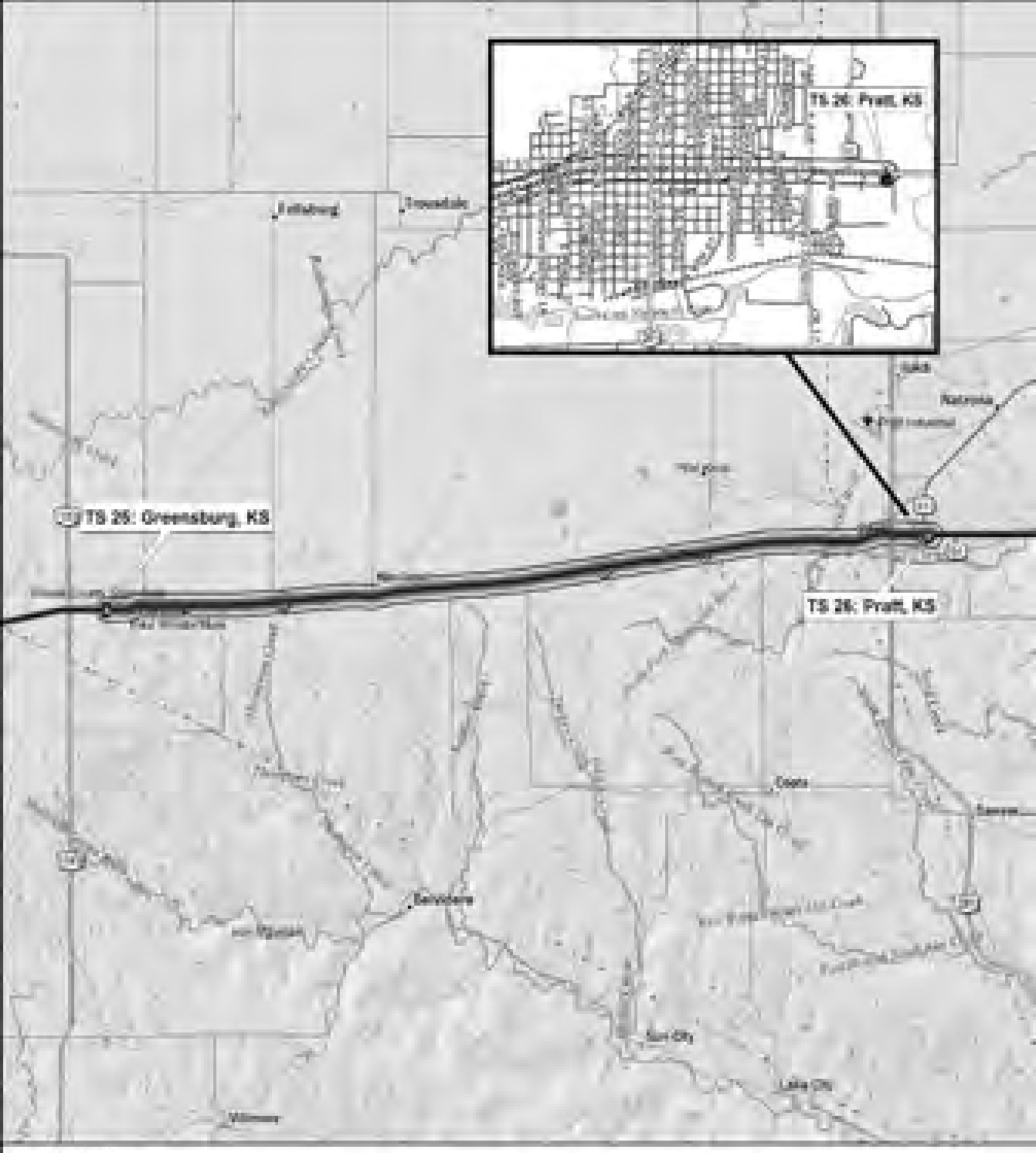
TS 26: Pratt, KS
TS 25: Greensburg, KS
TS 26: Pratt, KS

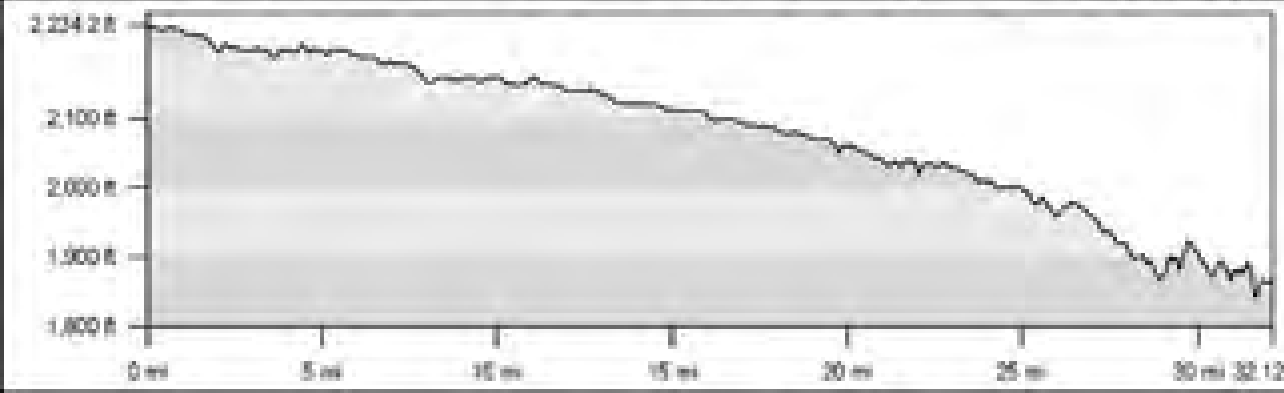
2,234 ft
2,100 ft
2,000 ft
1,900 ft
1,800 ft
0 mi
5 mi
10 mi
15 mi
20 mi
25 mi
30 mi
32.12 mi

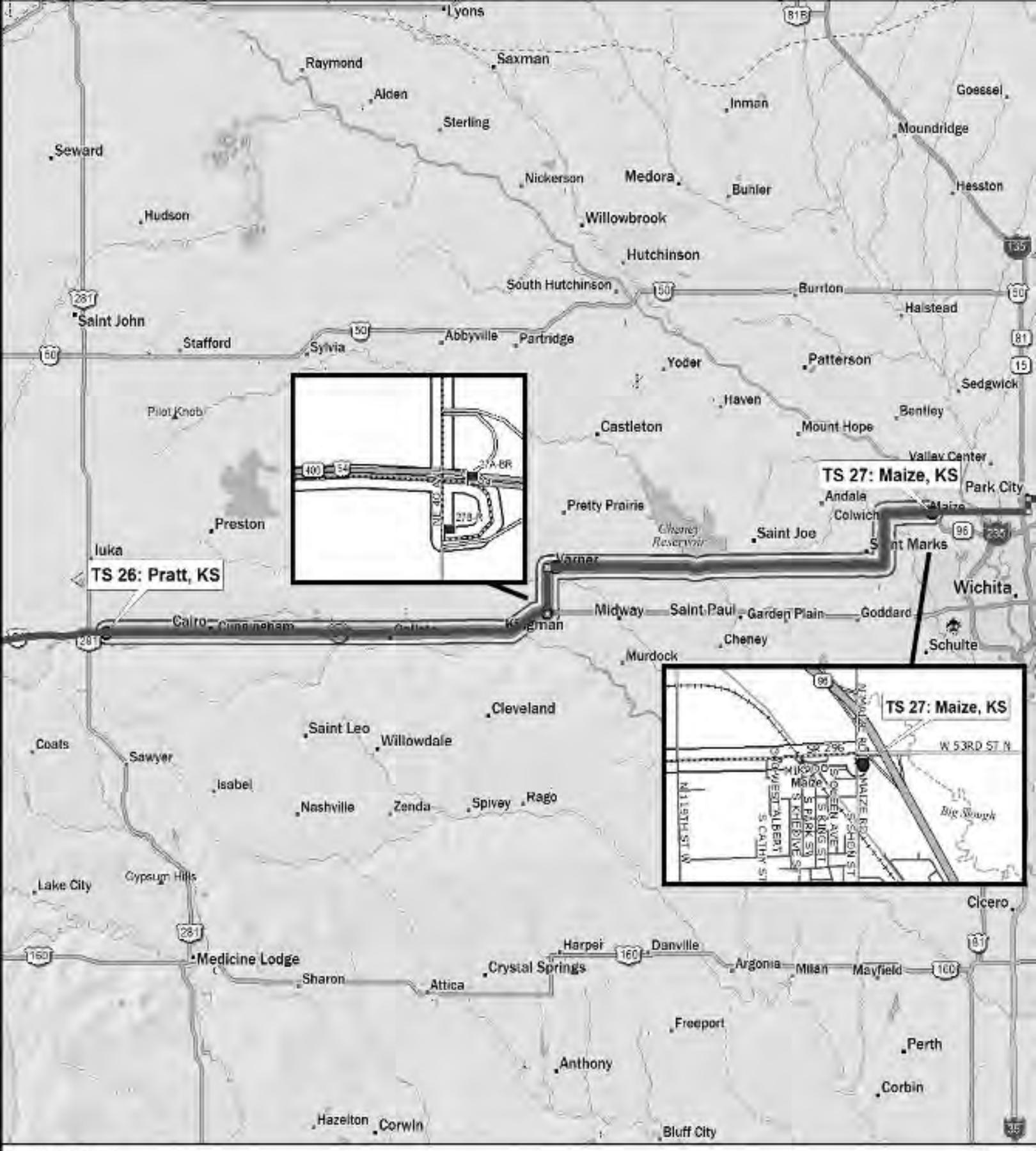
Lyons
Raymond
Saxman
Alden
Sterling
Inman
Goessel
Moundridge
Seward
Nickerson
Medora
Buhler
Hesston
Hudson
Willowbrook
Hutchinson
South Hutchinson
Burrton
Halstead
Saint John
Stafford
Sylvia
Abbyville
Partridge
Yoder
Patterson
Sedgwick
Pilot Knob
Haven
Bentley
Castleton
Mount Hope
Valley Center
TS 27: Maize, KS
Park City
Andale
Maize
Pretty Prairie
Colwich
Preston
Cheney Reservoir
Saint Joe
Saint Marks
Iuka
TS 26: Pratt, KS
Garner
Wichita
Midway
Saint Paul
Garden Plain
Goddard
Cairo
Cunningham
Kingman
Cheney
Schulte
Murdock
Cleveland
Saint Leo
Willowdale
Coats
Sawyer
Isabel
Nashville
Zenda
Spivey
Rago
Lake City
Gypsum Hills
Cicero
Medicine Lodge
Harper
Danville
Crystal Springs
Argonia
Milan
Mayfield
Sharon
Attica
Freeport
Perth
Anthony
Corbin
Hazelton
Corwin
Bluff City
W 53RD ST N
Big Slough

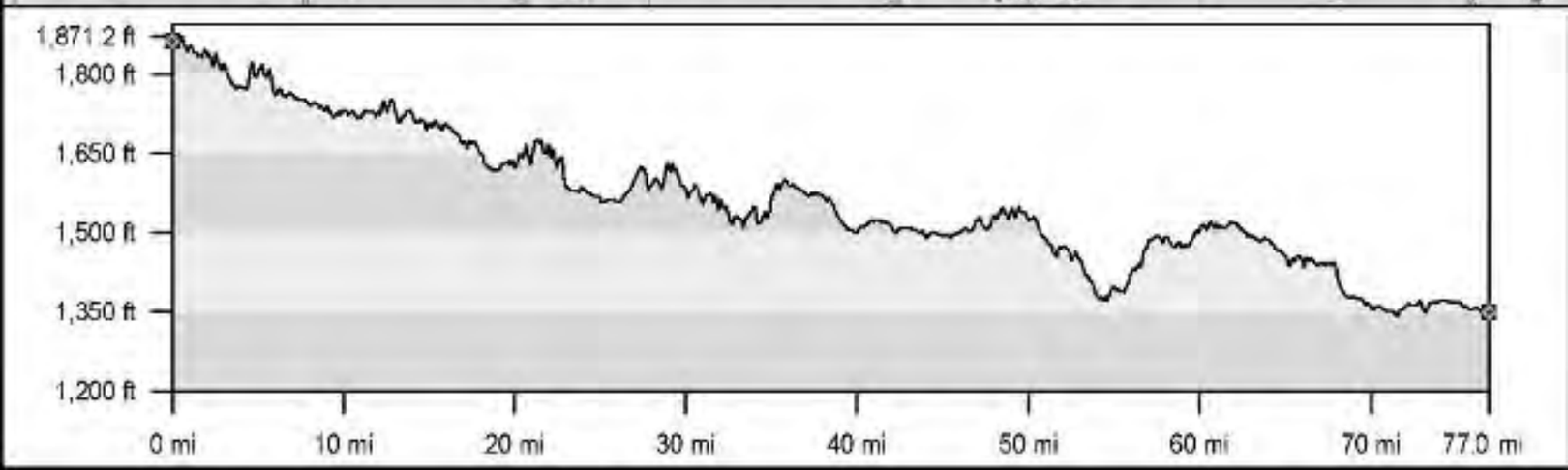
1,871.2 ft
1,800 ft
1,650 ft
1,500 ft
1,350 ft
1,200 ft
0 mi
10 mi
20 mi
30 mi
40 mi
50 mi
60 mi
70 mi
77.0 mi

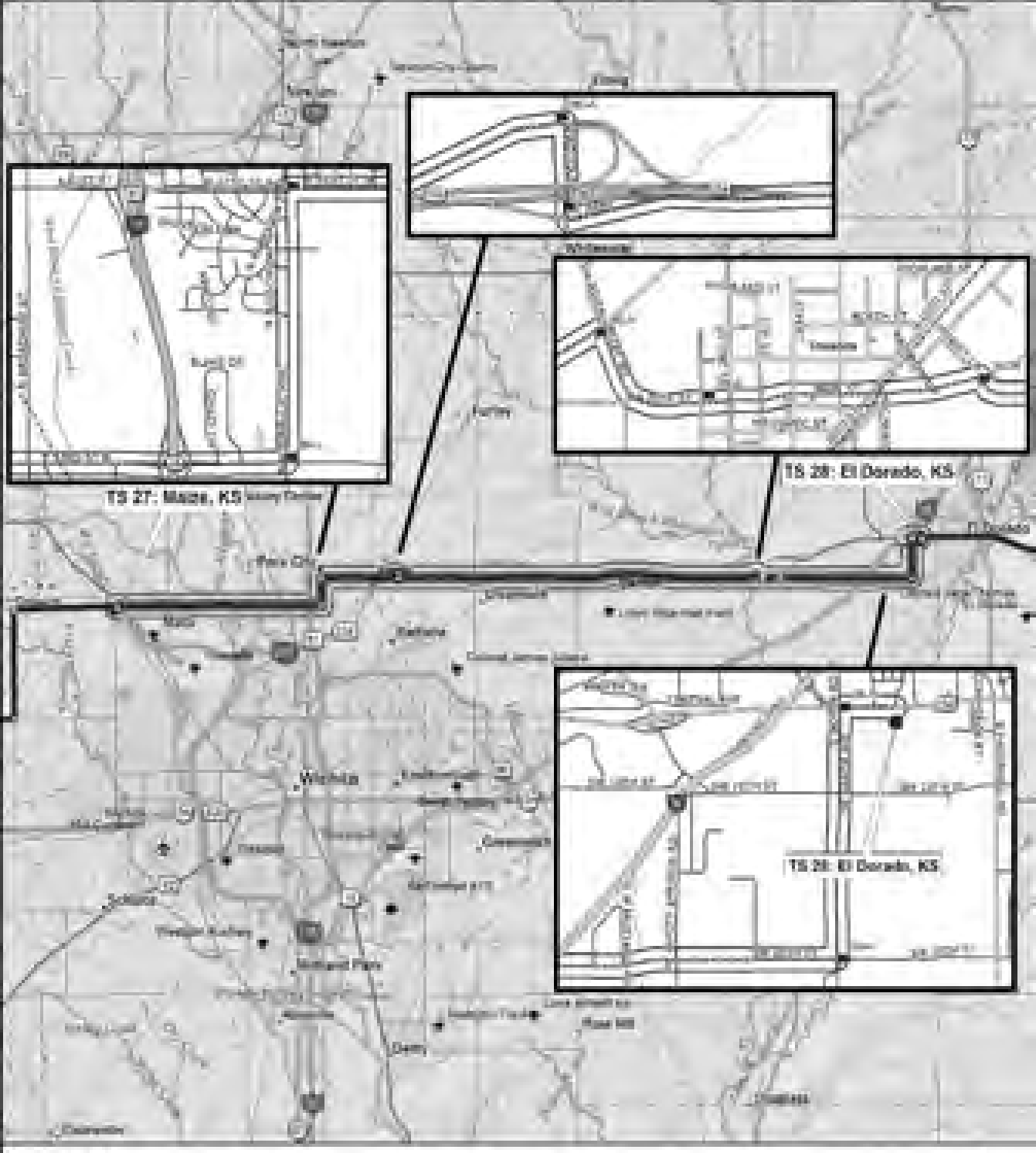
TS 27: Maize, KS
TS 28: El Dorado, KS
TS 28: El Dorado, KS
Wichita

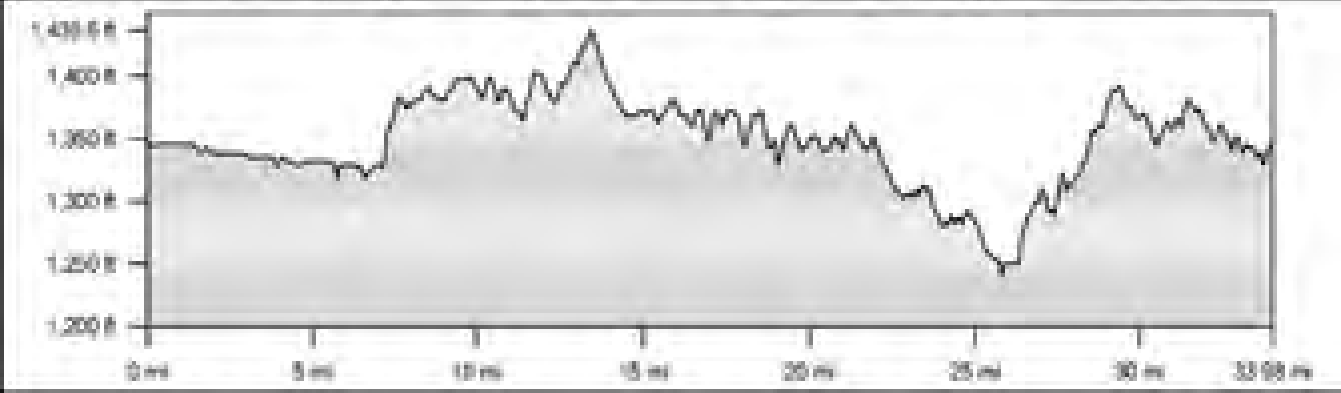
1,450 ft
1,400 ft
1,350 ft
1,300 ft
1,250 ft
1,200 ft
0 mi
5 mi
10 mi
15 mi
20 mi
25 mi
30 mi
33.98 mi

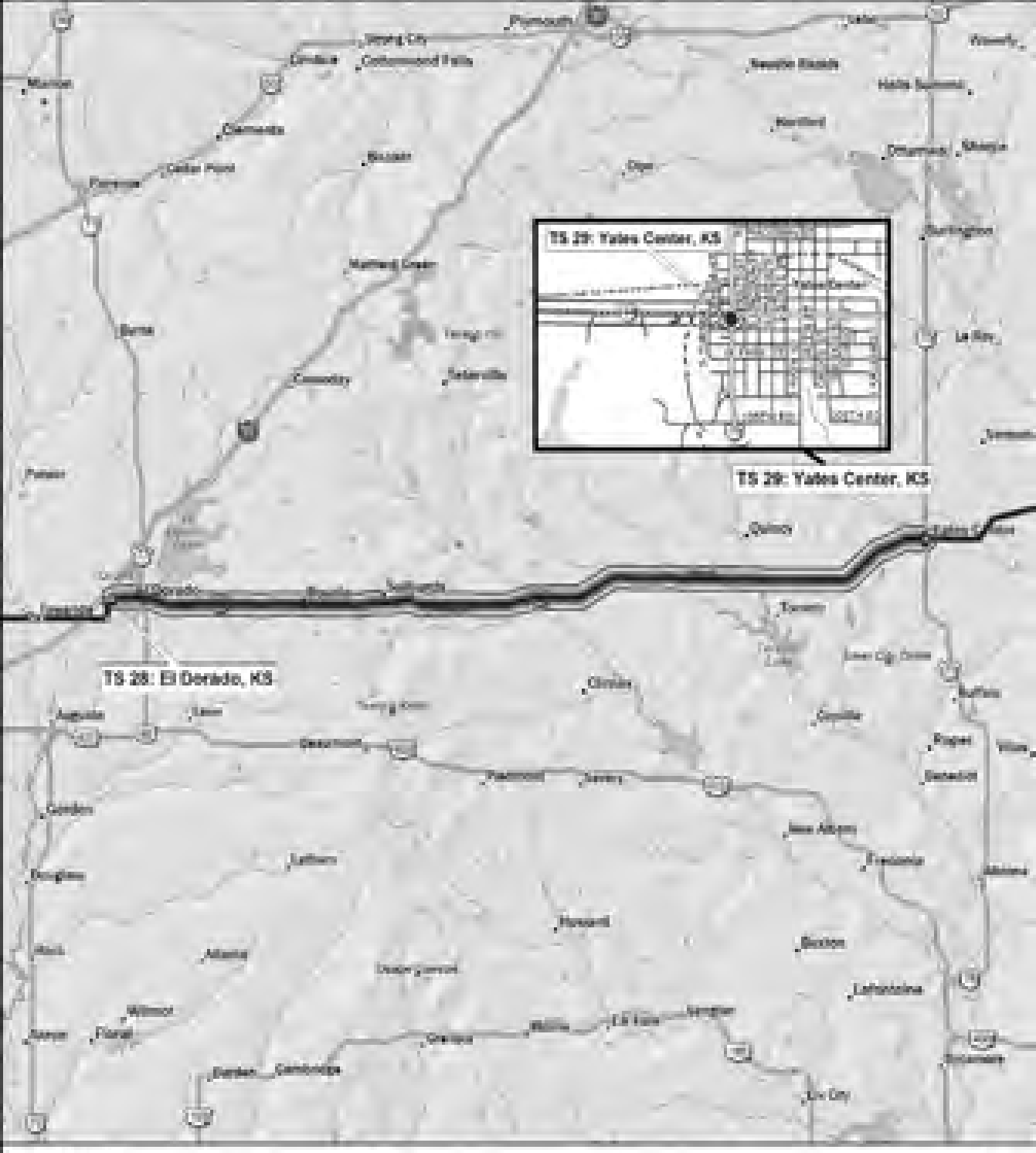
TS 29: Yates Center, KS
TS 29: Yates Center, KS
TS 28: El Dorado, KS

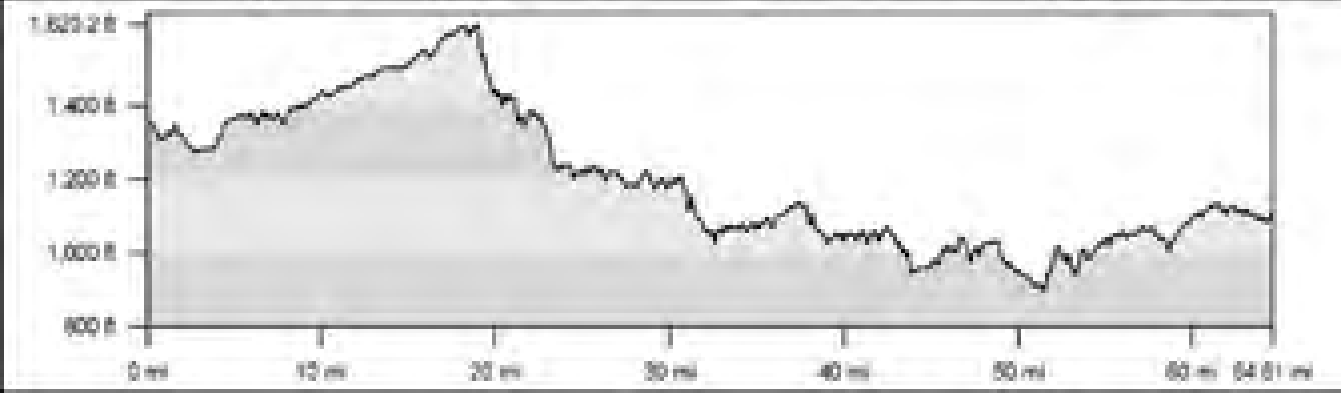
1,600 ft
1,400 ft
1,200 ft
1,000 ft
800 ft
0 mi
10 mi
20 mi
30 mi
40 mi
50 mi
60 mi
64.61 mi

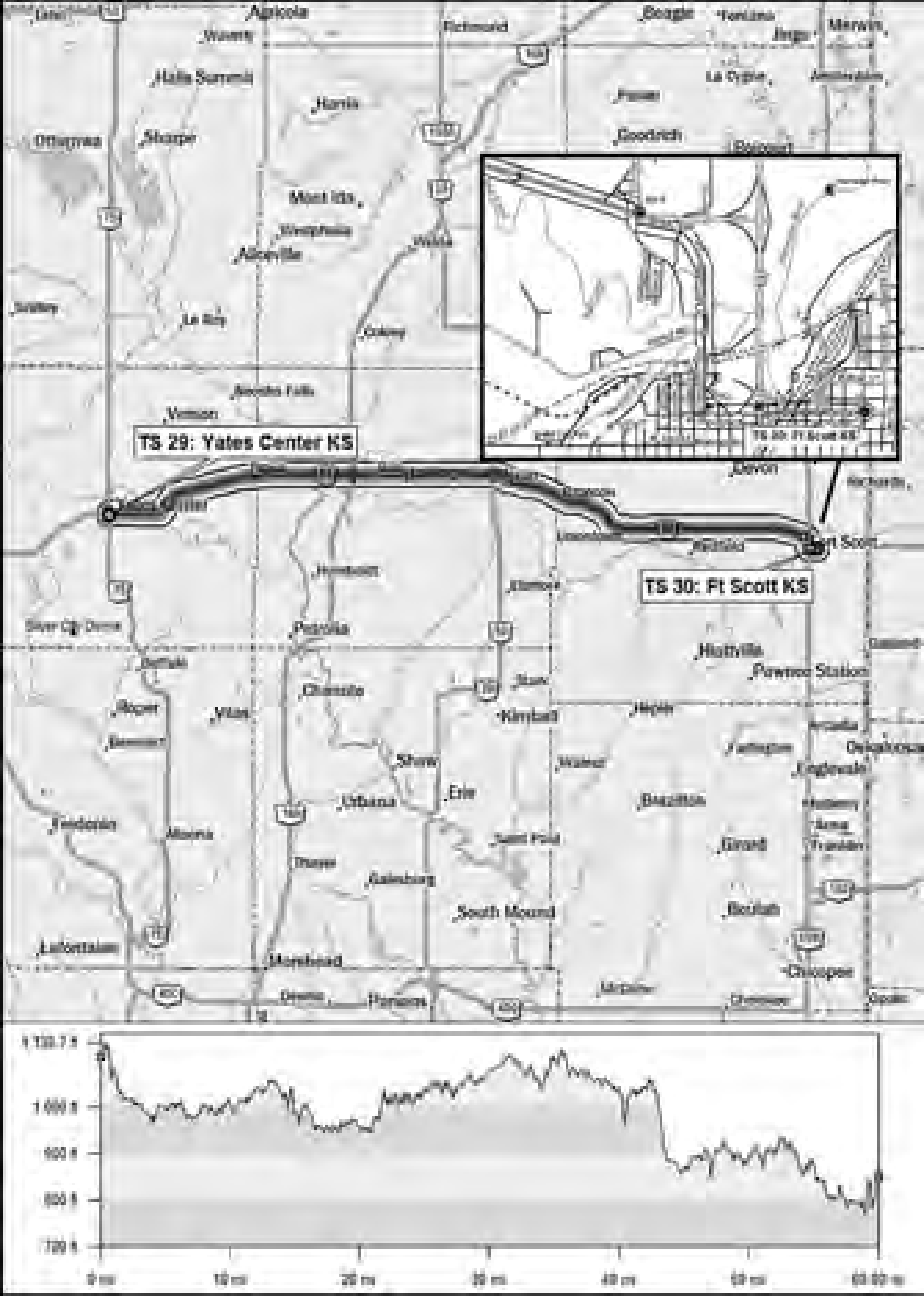
TS 29: Yates Center KS
TS 30: Ft Scott KS
Apkola
Fredonia
Humboldt
Chanute
Kimball
Erie
Urbana
Thayer
Parsons
Chicopee
Girard
Fort Scott
Devon
Goodrich
Merwin
Moran
Iola
Neosho Falls
Le Roy
Yates Center
Moline
Howard
Elgin
Longton
Coffeyville
Independence
Cherryvale
Neodesha
Altoona
Buffalo
Roper
Vilas
Galesburg
South Mound
Moreland
Labette
Oswego
Chanute
Pawnee Station
Hiattville
Bronson
Mildred
Franklin
Beulah
Liberty
Ottawa
Sharpe
Harris
Mont Ida
Humphrey
Allenville
Colony
Bronson
Fulton
Farlington
Walnut
Shaw
Erie
Thayer
Parsons
Chicopee
Girard
Franklin
Beulah
Fort Scott
Devon
Howard
Elgin
Longton
Coffeyville
Independence
Cherryvale
Neodesha
Altoona
Buffalo
Roper
Vilas
Galesburg
South Mound
Moreland
Labette
Oswego
Chanute
Pawnee Station
Hiattville
Bronson
Mildred
Franklin
Beulah
Liberty
Ottawa
Sharpe
Harris
Mont Ida
Humphrey
Allenville
Colony
Bronson
Fulton
Farlington
Walnut
Shaw
Erie
Thayer
Parsons
Chicopee
Girard
Franklin
Beulah
1 130 ft
1 000 ft
800 ft
600 ft
400 ft
0 mi
10 mi
20 mi
30 mi
40 mi
50 mi
63.62 mi

TS 30: Ft Scott KS
TS 31: Weaubleau MO
TS 31: Weaubleau MO

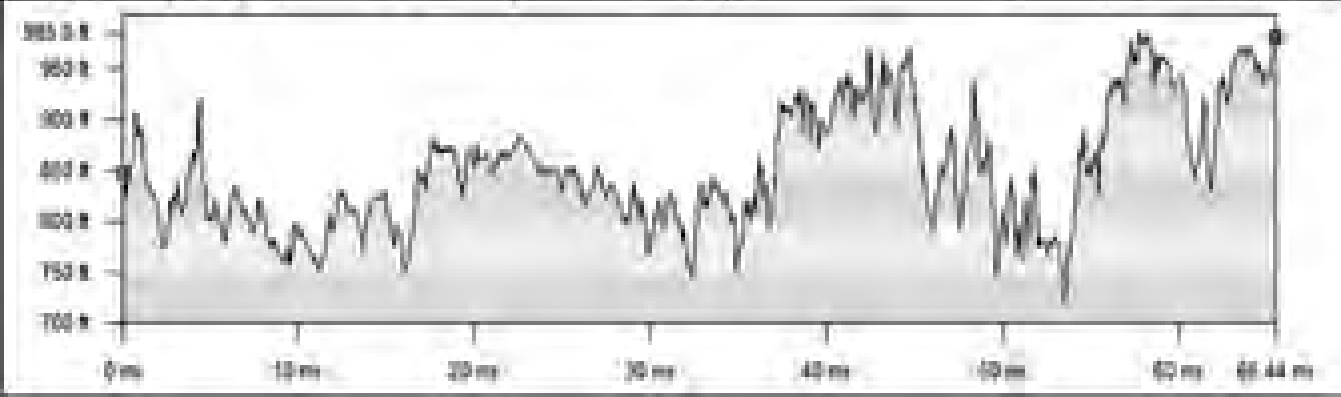
0 mi
10 mi
20 mi
30 mi
40 mi
50 mi
60 mi
68.44 mi

TS 32: Camdenton, MO
TS 31: Waubleau, MO
TS 32: Camdenton, MO
Cross Timbers
Lebanon
Bolivar
Long Lake
Phillipsburg
Decaturville

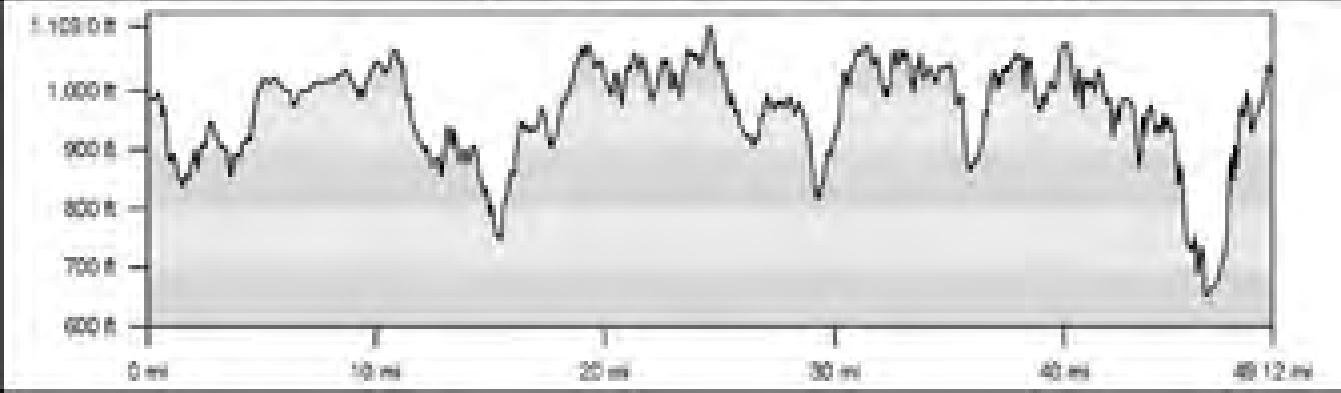
1,100 ft
1,000 ft
900 ft
800 ft
700 ft
600 ft
0 mi
10 mi
20 mi
30 mi
40 mi
49.12 mi

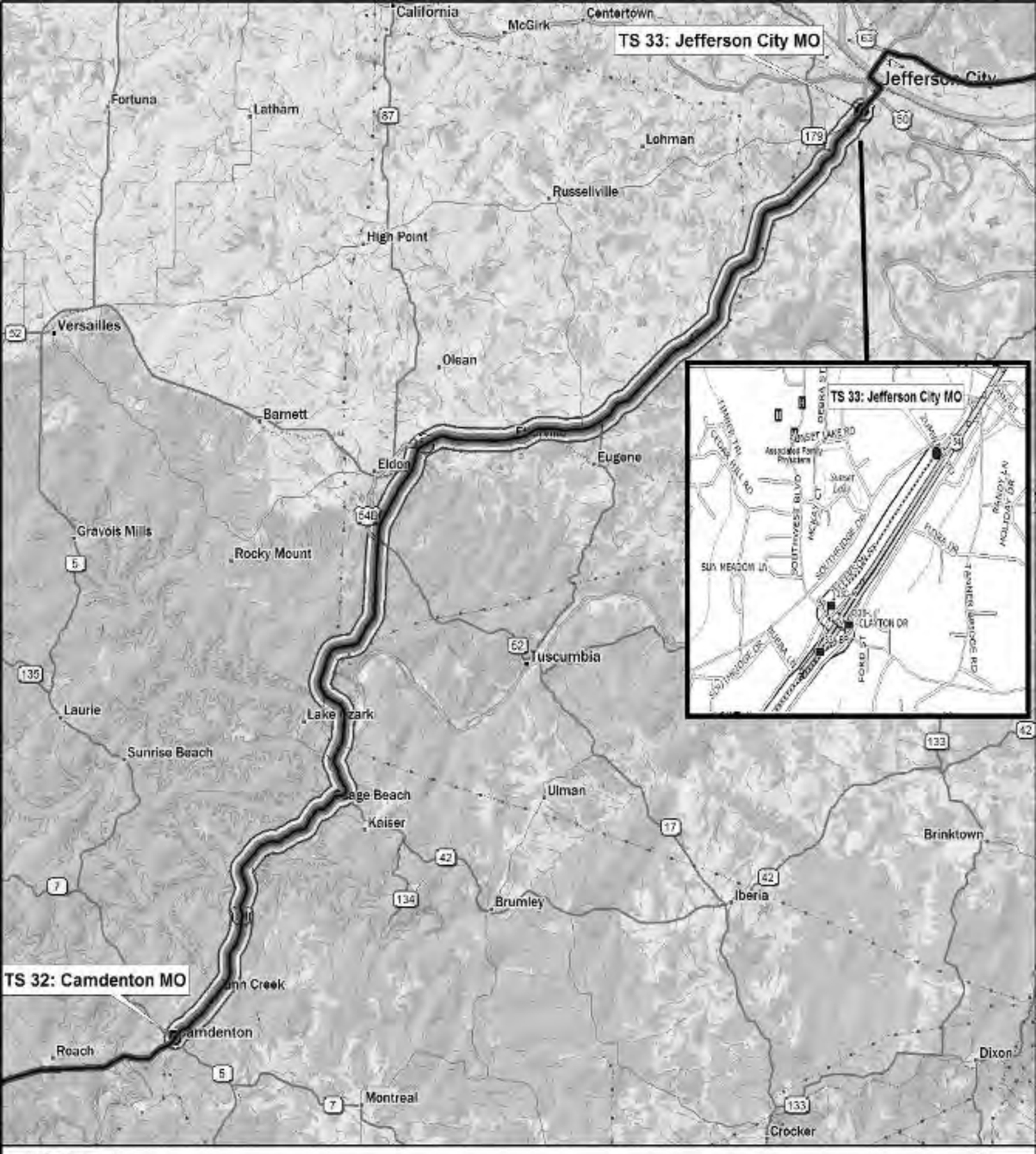
TS 33: Jefferson City MO
California
McGirk
Centertown
Jefferson City
Fortuna
Latham
Lohman
Russellville
High Point
Versailles
Olean
Barnett
Eldon
Eugene
Gravois Mills
Rocky Mount
Tuscumbia
Laurie
Lake Ozark
Sunrise Beach
Ulman
Keiser
Brinktown
Brumley
Iberia
TS 32: Camdenton MO
Camdenton
Reach
Dixon
Montreal
Crocker
TS 33: Jefferson City MO
SUNSET LAKE RD
SUN MEADOW LN
CLAYTON DR
FORD ST
TANNER BRIDGE RD

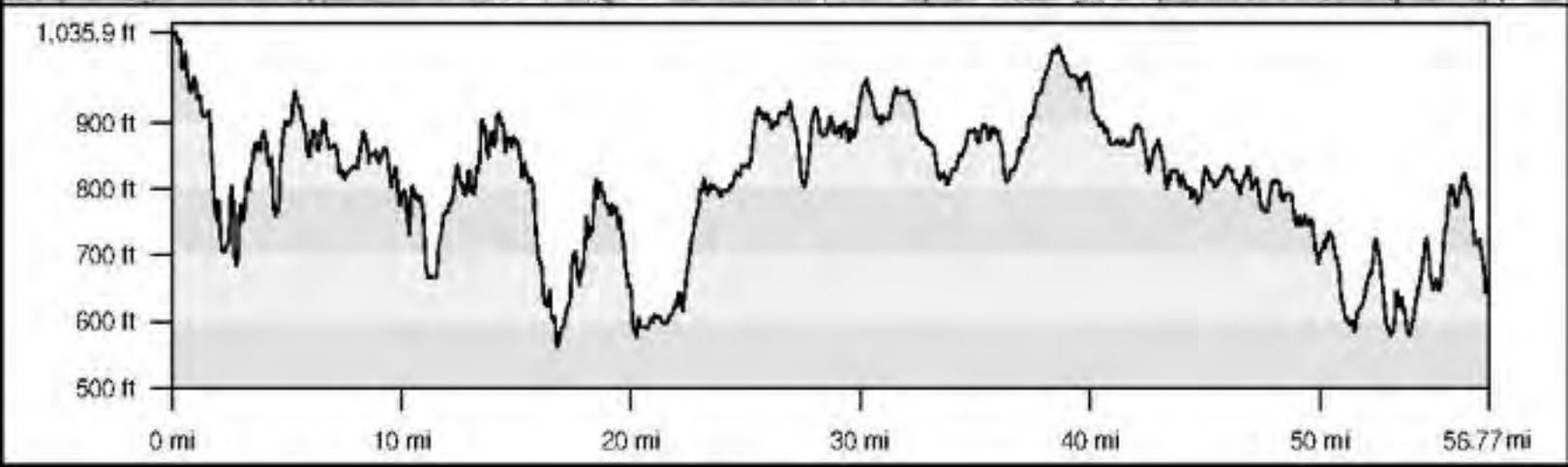
1,035.9 ft
900 ft
800 ft
700 ft
600 ft
500 ft
0 mi
10 mi
20 mi
30 mi
40 mi
50 mi
56.77 mi

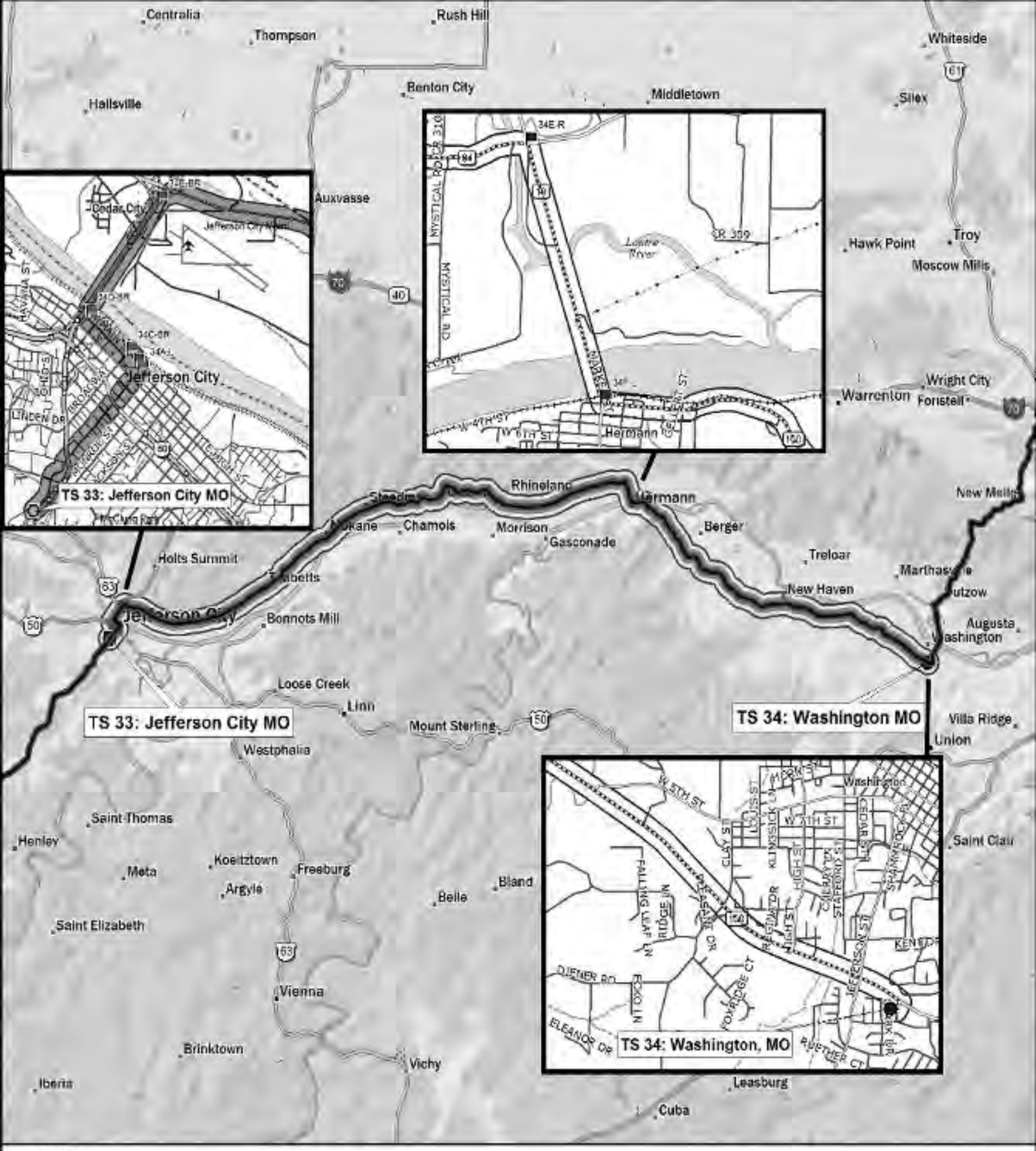
Centralia
Rush Hill
Thompson
Whiteside
Hallsville
Benton City
Middletown
Silex
Auxvasse
Hawk Point
Troy
Moscow Mills
Wright City
Warrenton
Foristell
Rhineland
Hermann
New Melle
Steedman
Nokane
Chamois
Morrison
Gasconade
Berger
Treloar
Marthasville
Holts Summit
Tebbetts
New Haven
Jefferson City
Bonnots Mill
Augusta
Washington
Loose Creek
Linn
TS 33: Jefferson City MO
Mount Sterling
TS 34: Washington MO
Villa Ridge
Union
Westphalia
Saint Thomas
Henley
Meta
Koeltztown
Freeburg
Argyle
Bland
Belle
Saint Elizabeth
Vienna
Brinktown
Vichy
Iberia
Leasburg
Cuba
Cedar City
Jefferson City Mall
34E-BR
34D-BR
34C-BR
34A-
Havana St
Linden Dr
McClung Park
TS 33: Jefferson City MO
34E-R
Mystical Road 310
Mystical Rd
Loutre River
CR 309
Hermann
W 4th St
W 6th St
TS 34: Washington, MO
Washington
W 4th St
Clay St
Klinksick Ln
High St
Stafford St
Shannrock Dr
Falling Leaf Ln
Ridge Ln
Pleasant Dr
Jefferson St
Kent Ln
Dufner Rd
Eleanor Dr
Rufner Ct

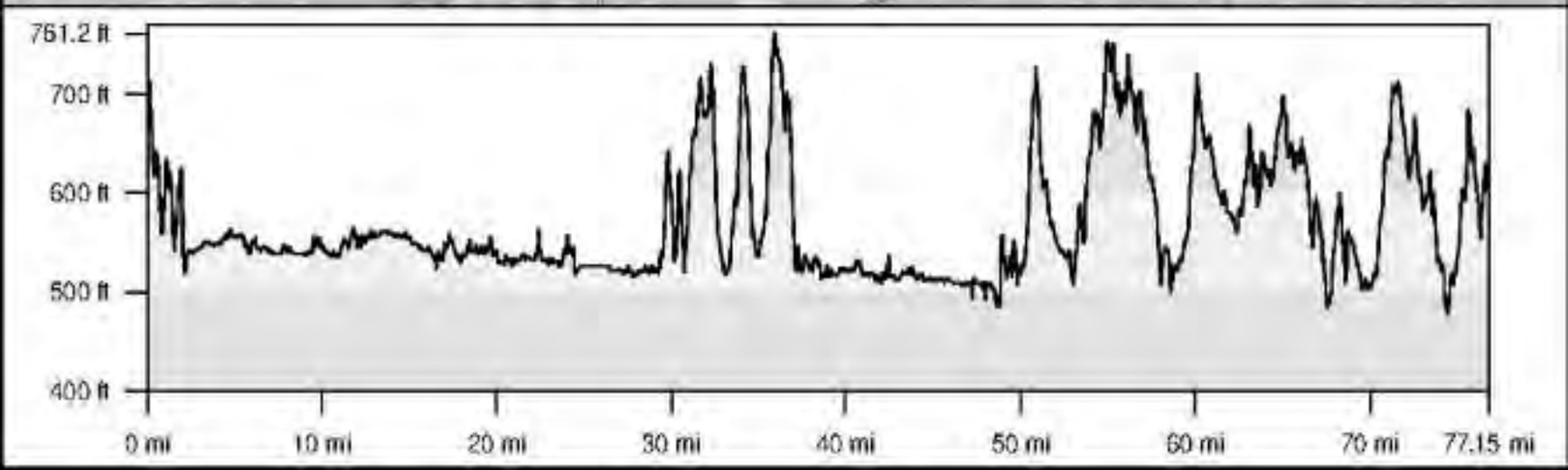
761.2 ft
700 ft
600 ft
500 ft
400 ft
0 mi
10 mi
20 mi
30 mi
40 mi
50 mi
60 mi
70 mi
77.15 mi

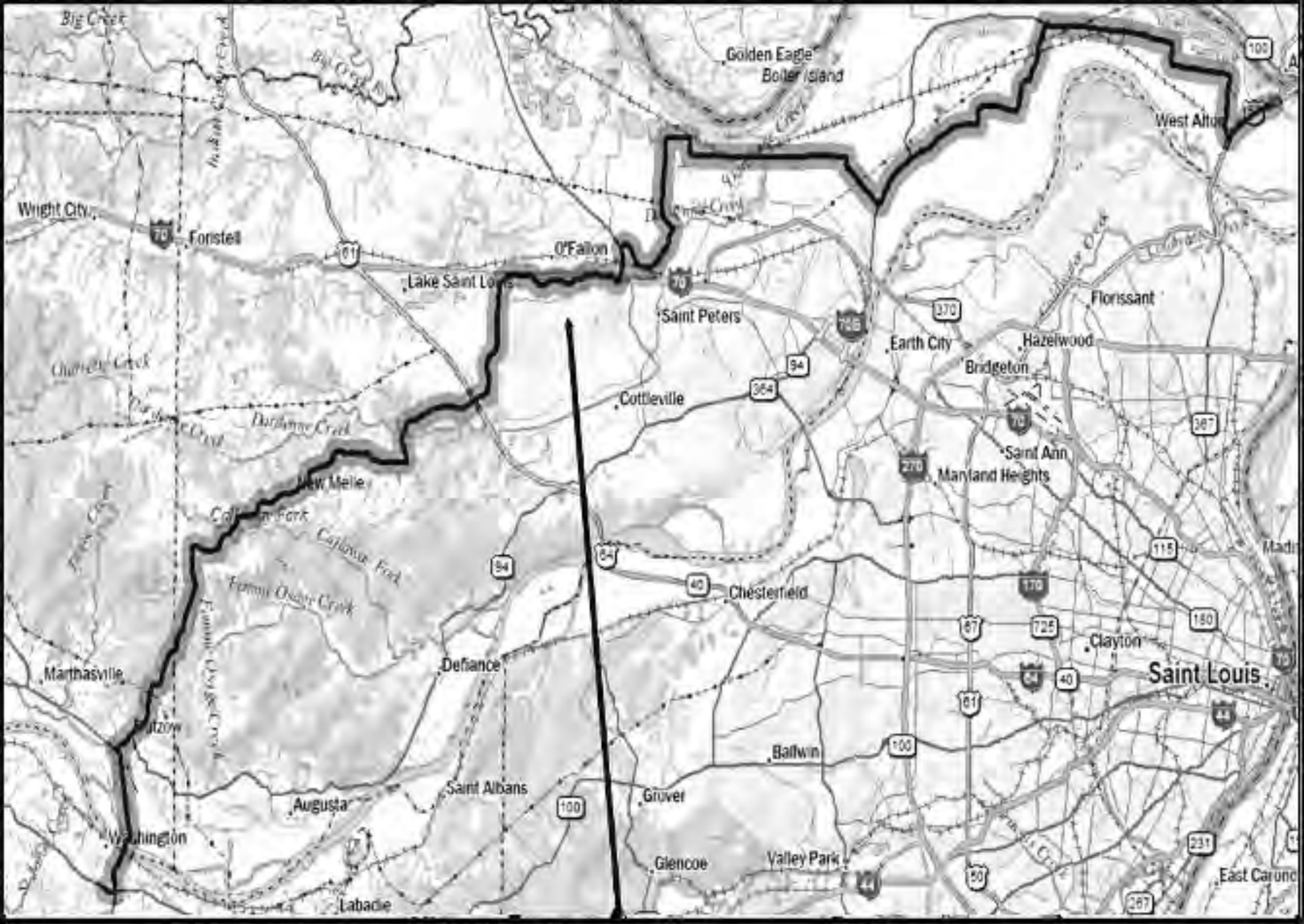
Golden Eagle
Boler Island
West Alton
Wright City
Foristell
O'Fallon
Lake Saint Louis
Saint Peters
Florissant
Earth City
Hazelwood
Bridgeton
Cottleville
Saint Ann
Maryland Heights
New Melle
Chesterfield
Clayton
Saint Louis
Defiance
Marthasville
Ballwin
Saint Albans
Augusta
Gruver
Washington
Glencoe
Valley Park
Labadie

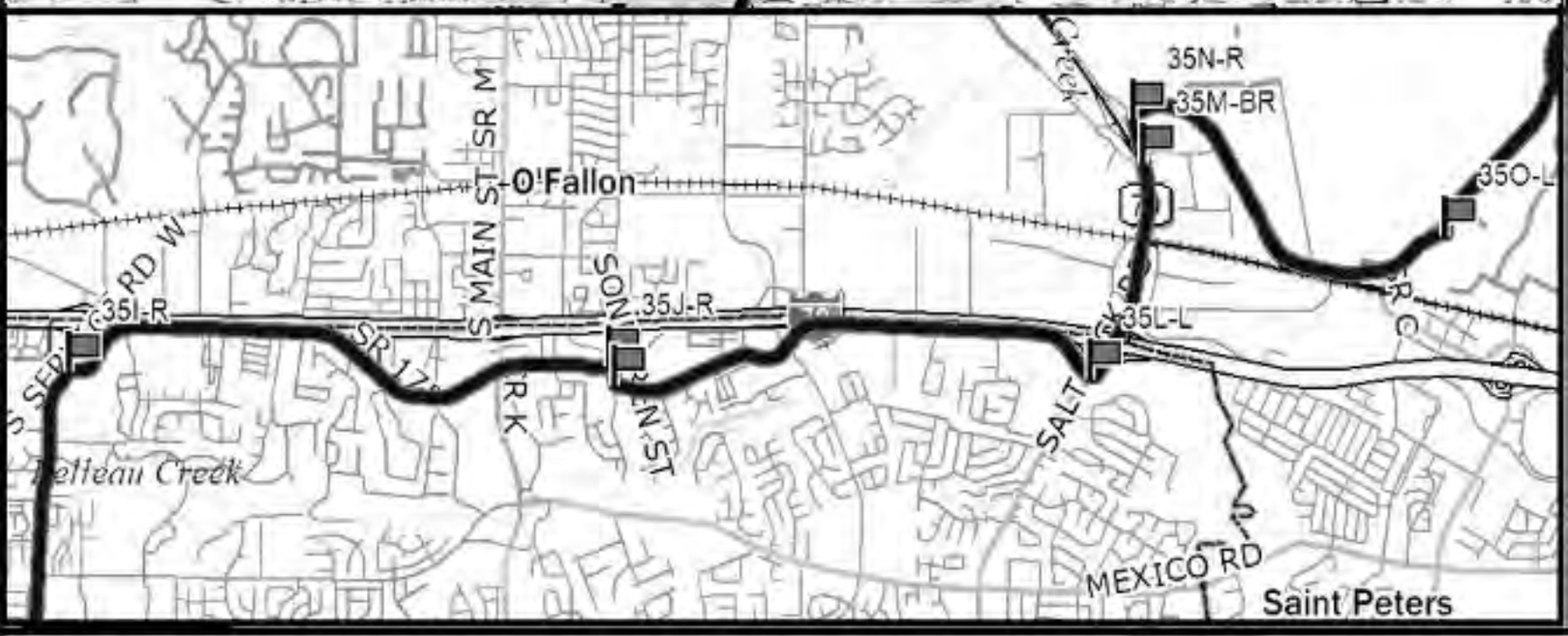
35N-R
35M-BR
O'Fallon
35O-L
35I-R
35J-R
35L-L
SR 17
SALT
MEXICO RD
Saint Peters

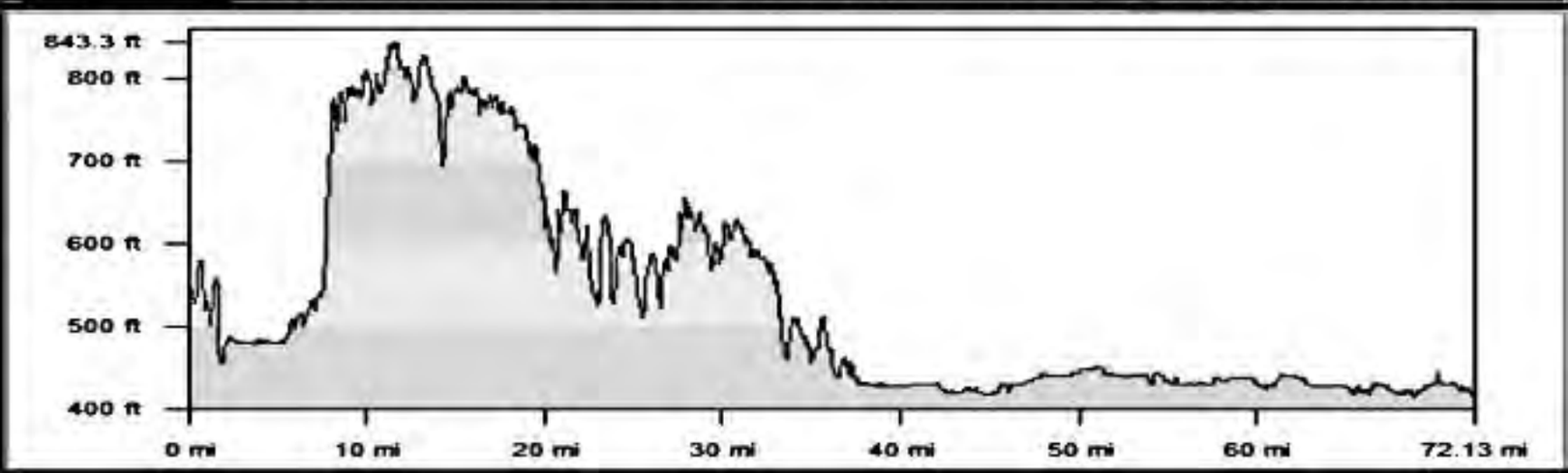
843.3 ft
800 ft
700 ft
600 ft
500 ft
400 ft
0 mi
10 mi
20 mi
30 mi
40 mi
50 mi
60 mi
72.13 mi

TS 35: Mississippi River, West Alton, MO
TS 36: Greenville, IL
TS 36: Greenville, IL
Saint Louis

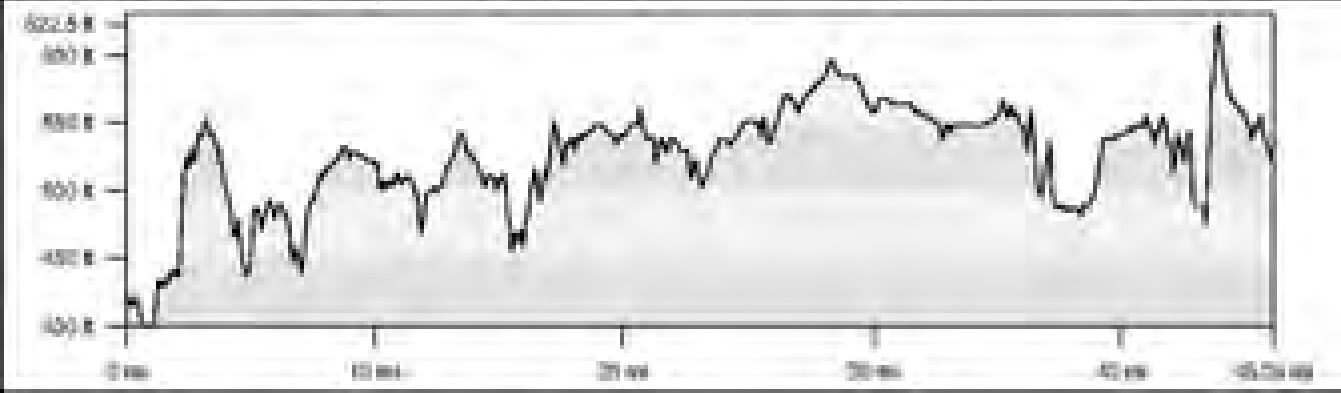

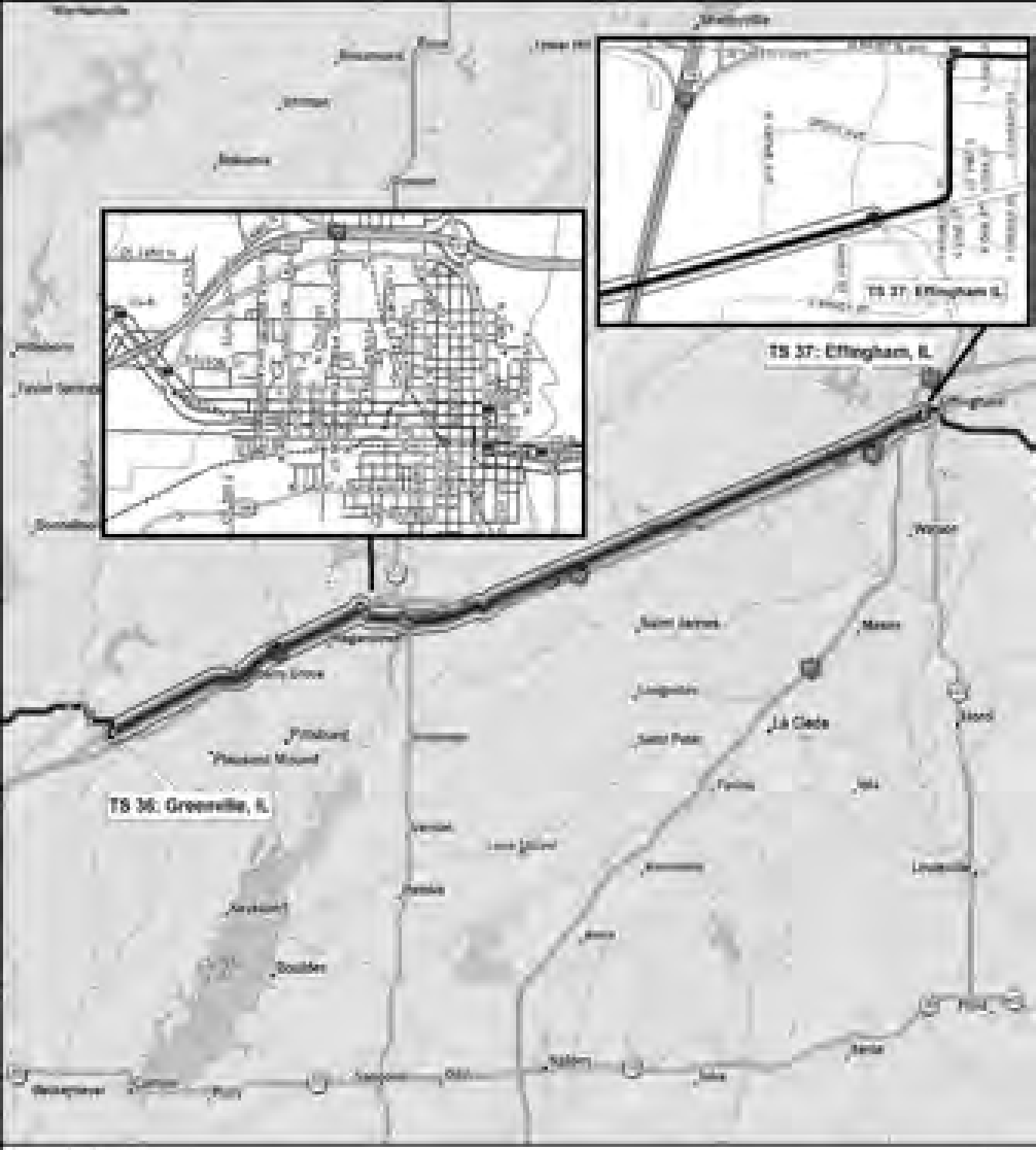
TS 37: Effingham, IL
TS 36: Greenville, IL
La Clede
Pleasant Mound
Pittsburg
Saint James
Mason
Ludington
Saint Peter
Farina
Ina
Kinmundy
Louisville
Aviston
Boulder
Newton
Dieterich
Altamont
Odin
Salem
Sandoval
Xenia
Bond
Pocahontas
Ramsey
Hillsboro
Farmer City
Bloomington
Normal
Shelbyville

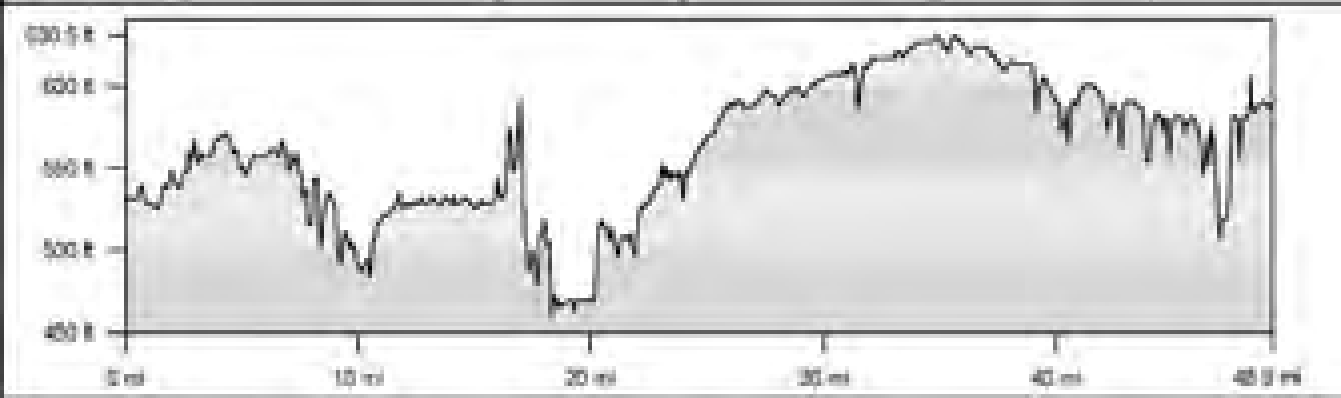
650 ft
600 ft
550 ft
500 ft
450 ft
0 mi
10 mi
20 mi
30 mi
40 mi
48.9 mi

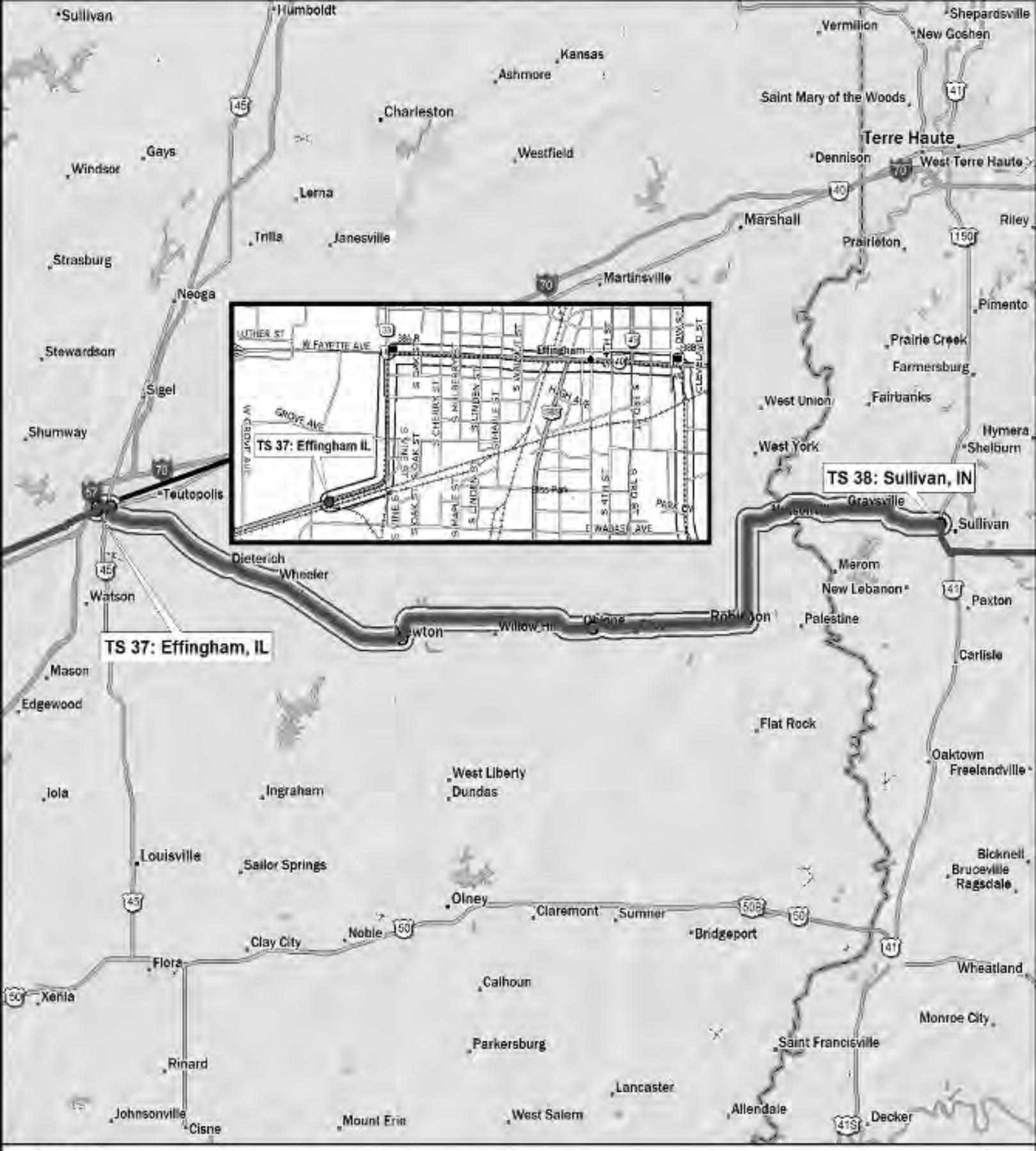
TS 37: Effingham, IL
TS 38: Sullivan, IN
TS 37: Effingham IL
Sullivan
Humboldt
Kansas
Ashmore
Charleston
Vermilion
Shepardsville
New Goshen
Saint Mary of the Woods
Terre Haute
West Terre Haute
Dennison
Westfield
Gays
Windsor
Lerna
Marshall
Riley
Prairieton
Trilla
Janesville
Strasburg
Martinsville
Neoga
Pimento
Prairie Creek
Stewardson
Farmersburg
Sigel
West Union
Fairbanks
Shumway
Hymera
Shelburn
West York
Teutopolis
Gravsville
Sullivan
Dieterich
Wheeler
Marom
New Lebanon
Paxton
Watson
Palestine
Newton
Willow Hill
Robinson
Carlisle
Mason
Edgewood
Flat Rock
Oaktown
Freelandville
West Liberty
Dundas
Iola
Ingraham
Louisville
Sailor Springs
Bicknell
Bruceville
Ragsdale
Olney
Claremont
Sumner
Bridgeport
Noble
Clay City
Flora
Wheatland
Calhoun
Xenia
Monroe City
Parkersburg
Saint Francisville
Rinard
Lancaster
Johnsonville
Cisne
Mount Erie
West Salem
Allendale
Decker

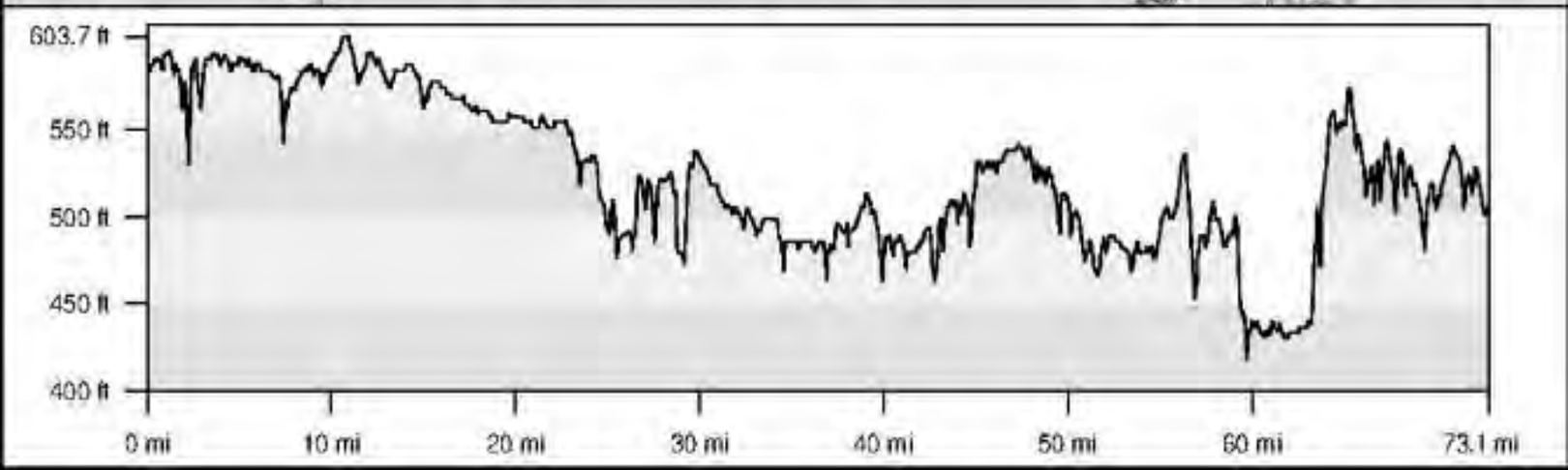
603.7 ft
550 ft
500 ft
450 ft
400 ft
0 mi
10 mi
20 mi
30 mi
40 mi
50 mi
60 mi
73.1 mi

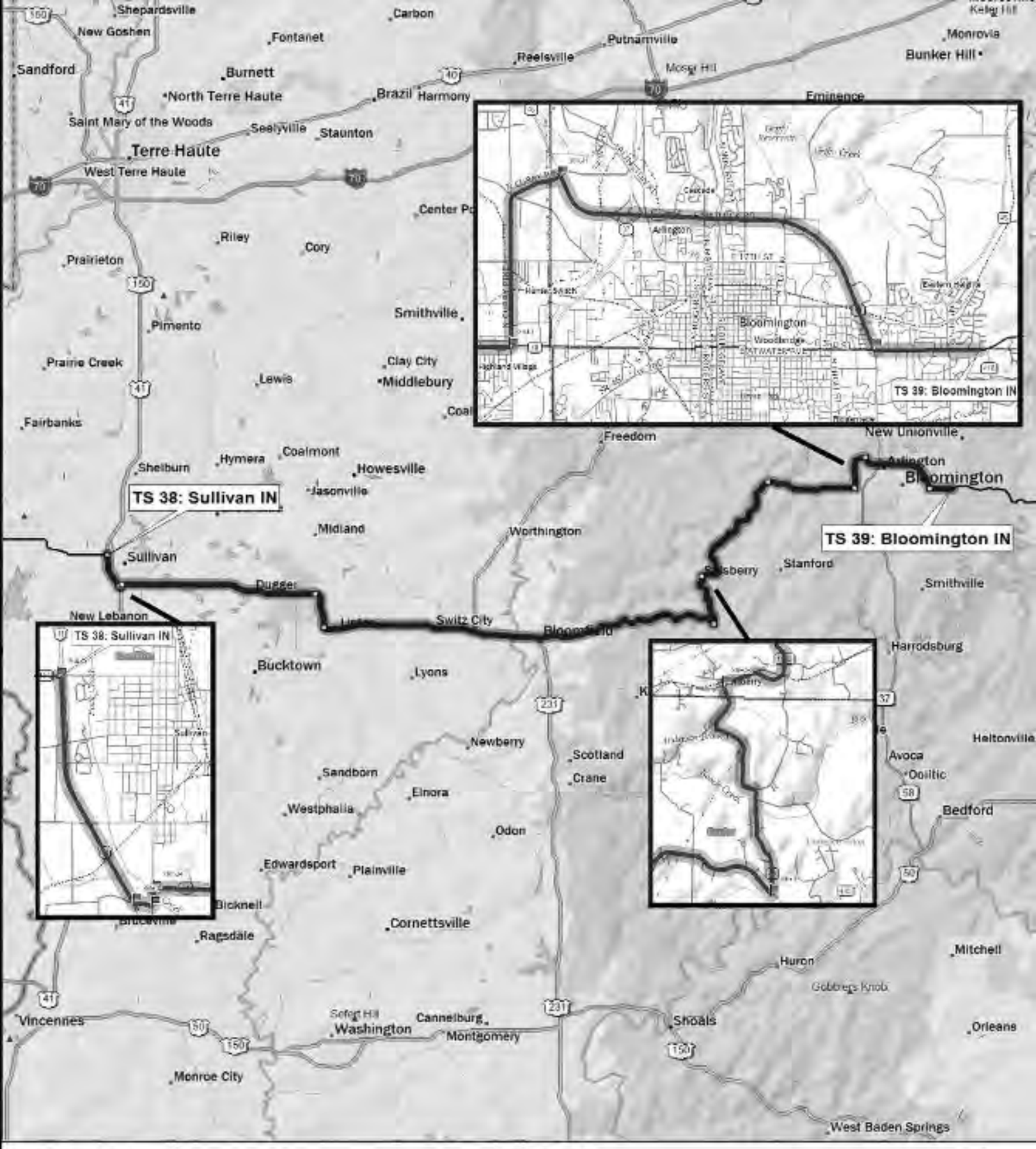
TS 38: Sullivan IN
TS 39: Bloomington IN
Shepardsville
New Goshen
Fontanet
Carbon
Putnamville
Reelsville
Monrovia
Bunker Hill
Sandford
Burnett
North Terre Haute
Brazil
Harmony
Mosgr Hill
Eminence
Saint Mary of the Woods
Seelyville
Staunton
Terre Haute
West Terre Haute
Center Po
Riley
Cory
Prairieton
Smithville
Pimento
Prairie Creek
Clay City
Lewis
Middlebury
Fairbanks
Freedom
New Unionville
Shelburn
Hymera
Coalmont
Howesville
Jasonville
Bloomington
Midland
Worthington
Sullivan
Dugger
Stanford
Smithville
New Lebanon
Switz City
Bloomfield
Harrodsburg
Bucktown
Lyons
Newberry
Scotland
Crane
Avoca
Oolitic
Heltonville
Sandborn
Einora
Westphalia
Odon
Bedford
Edwardsport
Plainville
Bicknell
Cornettsville
Ragsdale
Mitchell
Huron
Gobbers Knob
Vincennes
Washington
Cannelburg
Montgomery
Shoals
Orleans
Monroe City
West Baden Springs

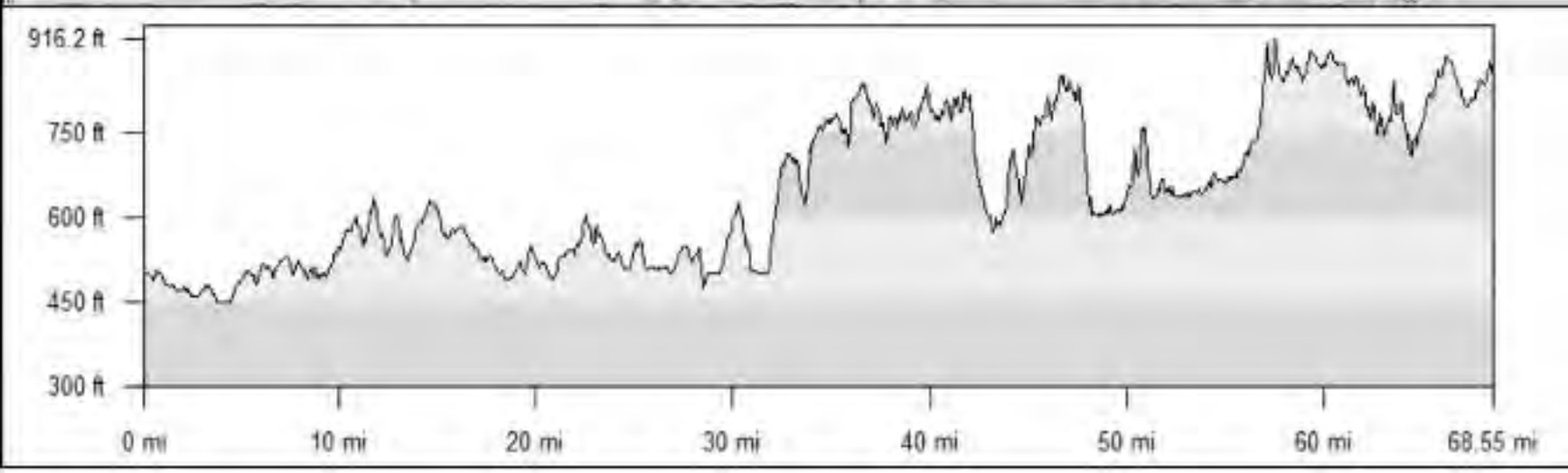
916.2 ft
750 ft
600 ft
450 ft
300 ft
0 mi
10 mi
20 mi
30 mi
40 mi
50 mi
60 mi
68.55 mi

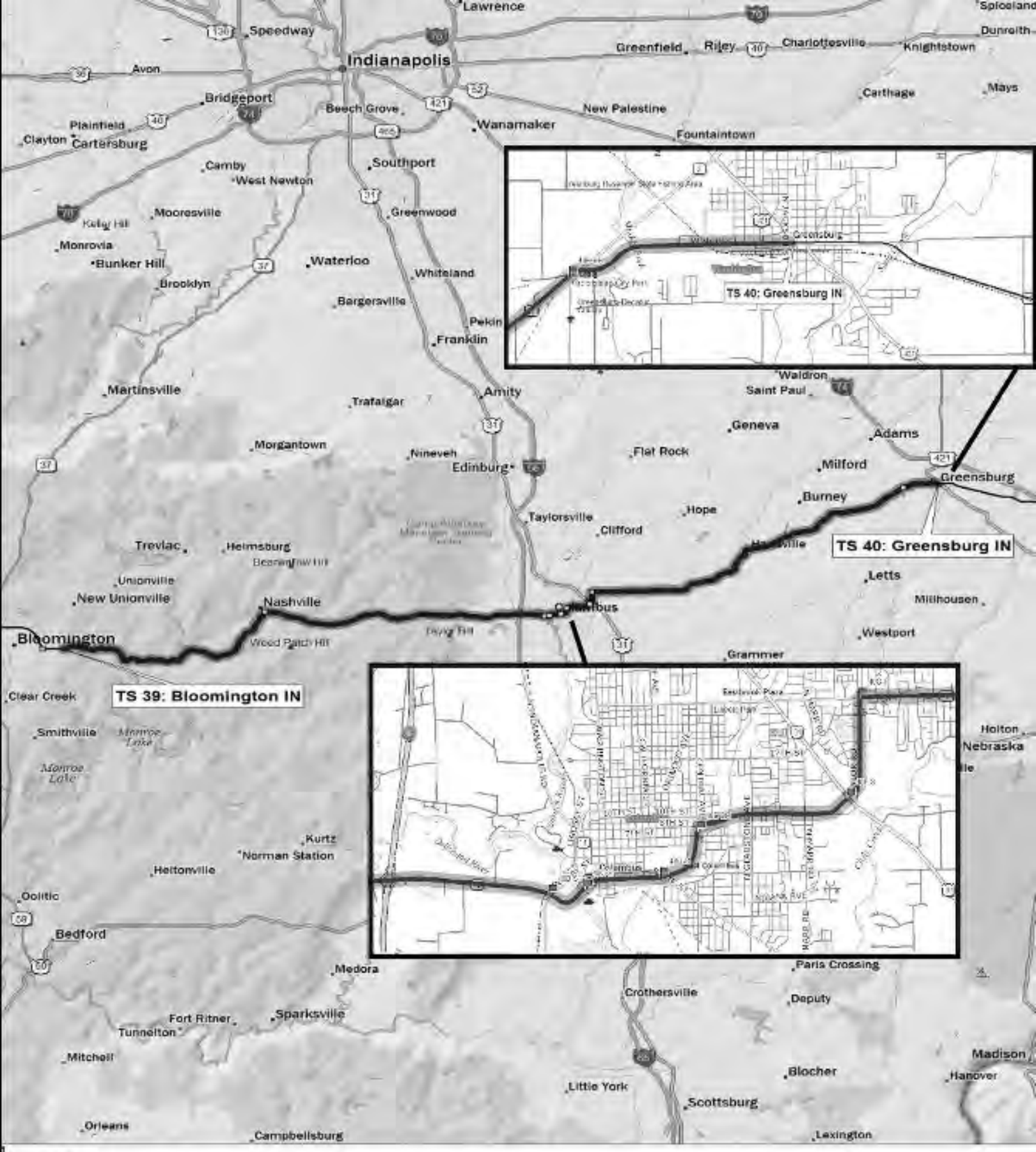
Lawrence
Speedway
Indianapolis
Greenfield
Riley
Charlottesville
Knightstown
Dunreith
Avon
Bridgeport
Beech Grove
New Palestine
Carthage
Mays
Plainfield
Clayton
Cartersburg
Wanamaker
Fountaintown
Camby
West Newton
Southport
Mooresville
Greenwood
Monrovia
Bunker Hill
Waterloo
Brooklyn
Whiteland
Bargersville
Pekin
Franklin
Martinsville
Trafalgar
Amity
Waldron
Saint Paul
Geneva
Adams
Morgantown
Nineveh
Edinburg
Flat Rock
Milford
Greensburg
Burney
Hope
Taylorsville
Clifford
Trevlac
Helmsburg
TS 40: Greensburg IN
Unionville
New Unionville
Nashville
Columbus
Letts
Millhousen
Bloomington
Westport
Grammer
TS 39: Bloomington IN
Clear Creek
Smithville
Holton
Nebraska
Kurtz
Norman Station
Heltonville
Oolitic
Bedford
Medora
Paris Crossing
Crothersville
Deputy
Fort Ritner
Sparksville
Tunnelton
Mitchell
Madison
Blocher
Hanover
Little York
Scottsburg
Orleans
Campbellsburg
Lexington

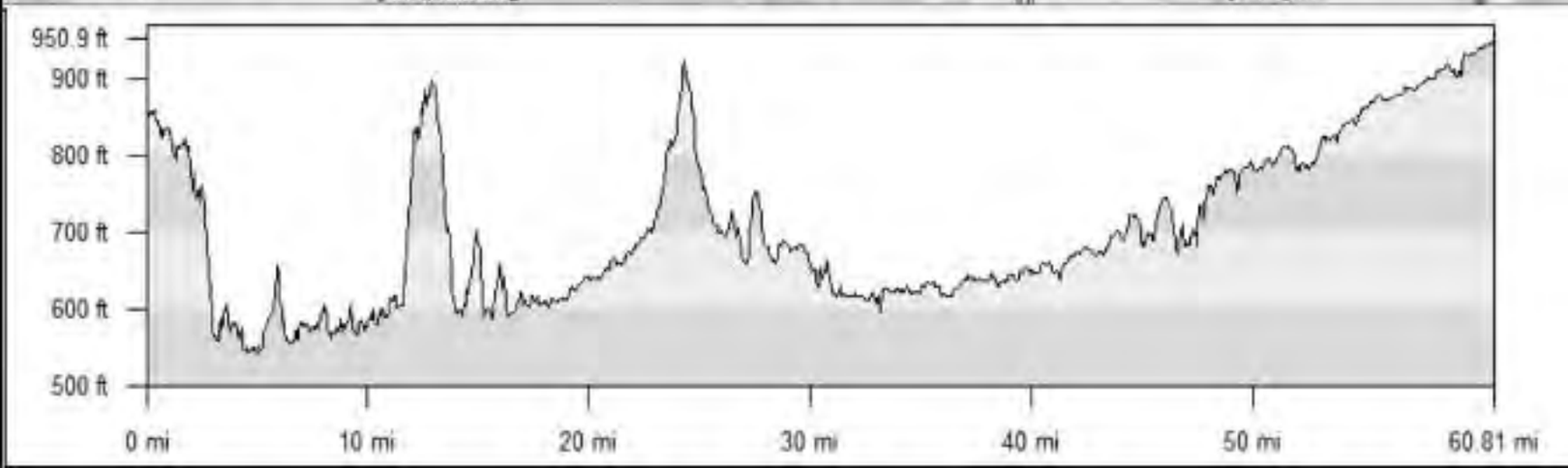
950.9 ft
900 ft
800 ft
700 ft
600 ft
500 ft
0 mi
10 mi
20 mi
30 mi
40 mi
50 mi
60.81 mi

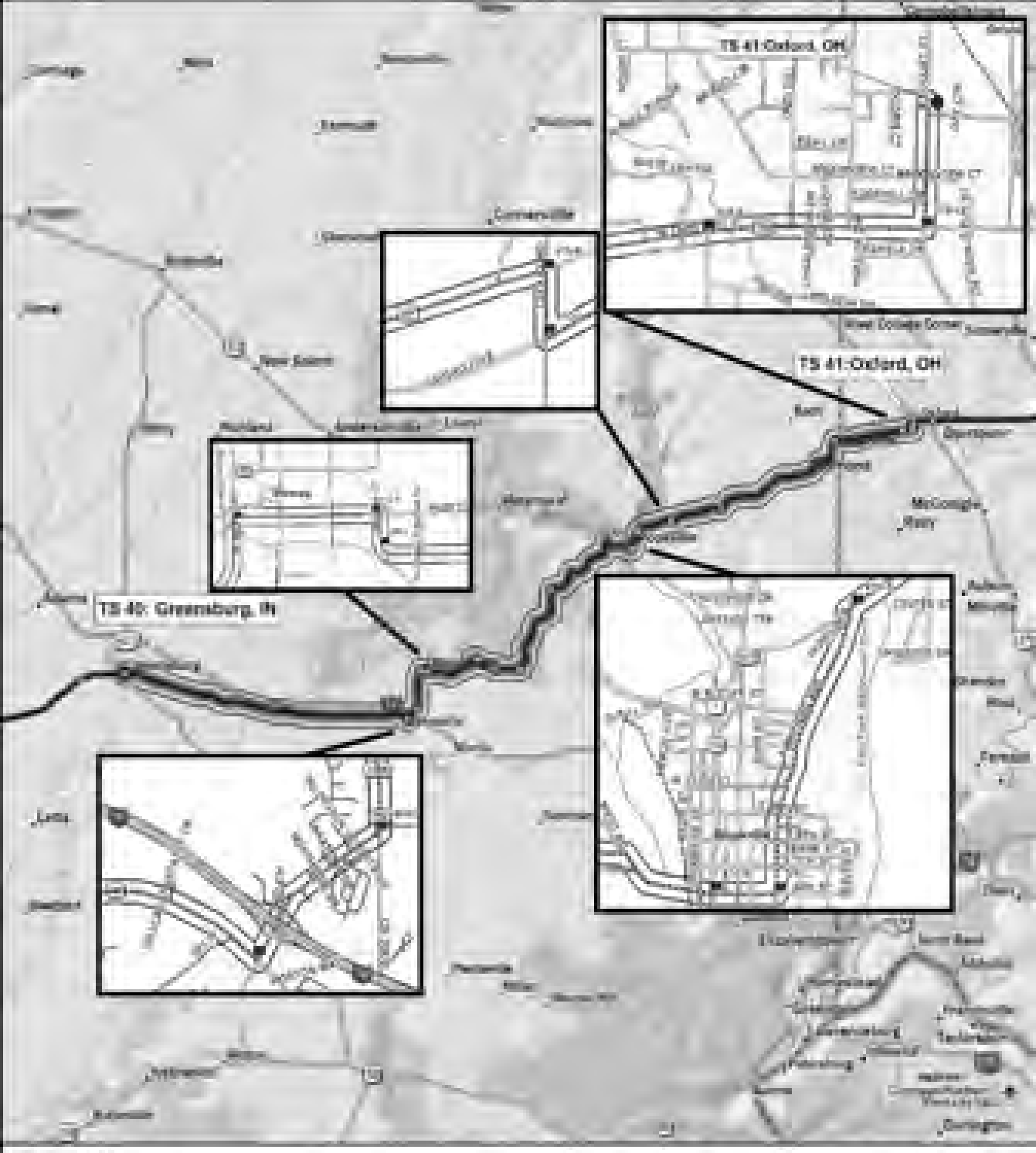
TS 41:Oxford, OH
TS 41:Oxford, OH
TS 40: Greensburg, IN

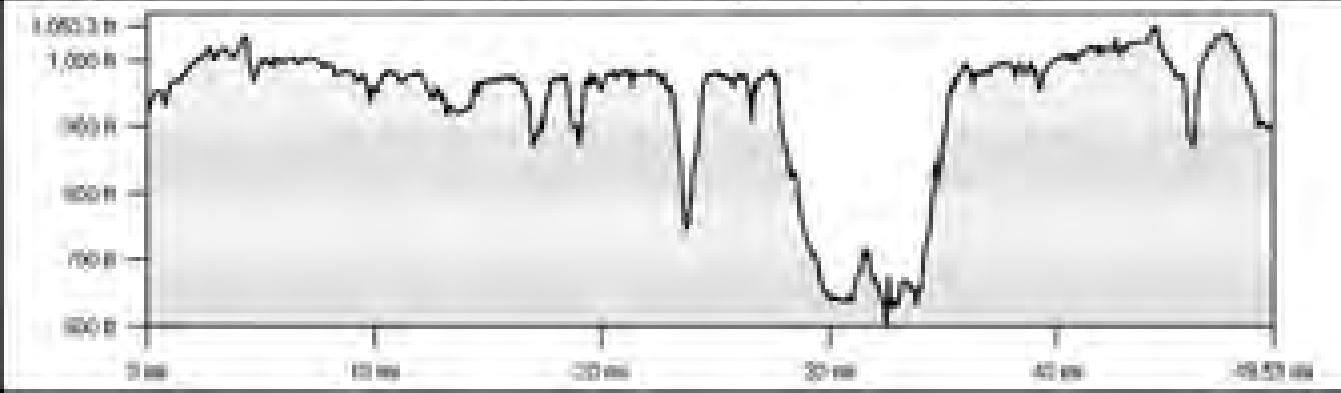
1,000 ft
900 ft
800 ft
700 ft
600 ft
10 mi
20 mi
30 mi
40 mi

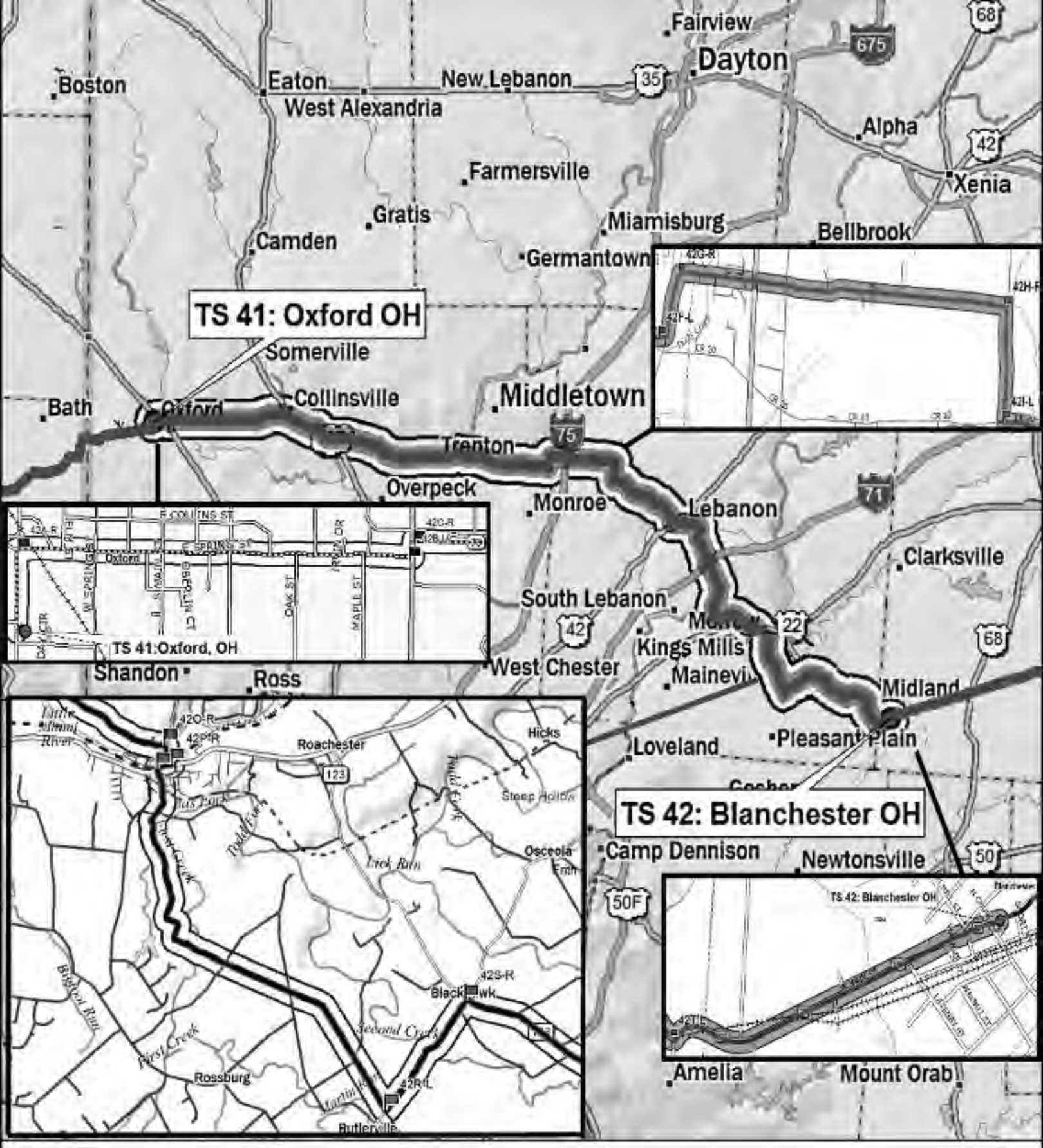
TS 41: Oxford OH
TS 41:Oxford, OH
TS 42: Blanchester OH
Fairview
Dayton
Boston
Eaton
New Lebanon
West Alexandria
Alpha
Xenia
Farmersville
Gratis
Miamisburg
Bellbrook
Camden
Germantown
Somerville
Bath
Oxford
Collinsville
Middletown
Trenton
Overpeck
Monroe
Lebanon
Clarksville
South Lebanon
Kings Mills
West Chester
Shandon
Ross
Midland
Pleasant Plain
Loveland
Camp Dennison
Newtonsville
Amelia
Mount Orab
Roachester
Hicks
Osceola
Rossburg
Butlerville
964.8 ft
900 ft
800 ft
700 ft
600 ft
0 mi
10 mi
20 mi
30 mi
40 mi
50 mi
52.64 mi

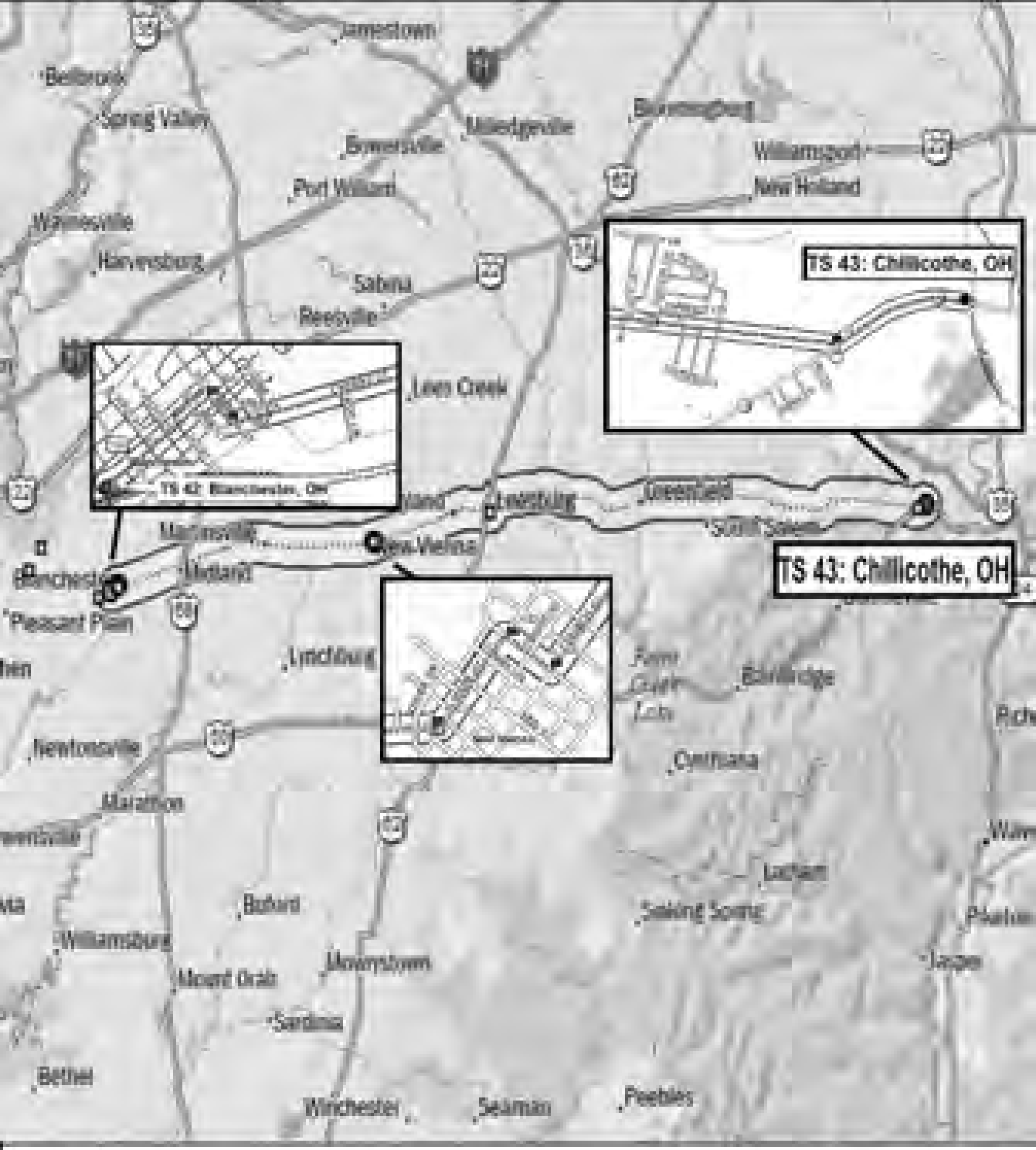
TS 43: Chillicothe, OH
TS 43: Blanchester, OH
Jamestown
Bellbrook
Spring Valley
Miamisburg
Bowersville
Port William
Williamsport
New Holland
Waynesville
Harveysburg
Sabina
Reesville
Lees Creek
Greenfield
Leesburg
Mason
Mason-Morrow
New Vienna
Blanchester
Midland
Pleasant Plain
Lynchburg
Bainbridge
Newtonsville
Chillicothe
Marathon
Latham
Seaking Spring
Buford
Williamsburg
Mowrystown
Mound Grab
Sardinia
Bethel
Winchester
Seaman
Peebles

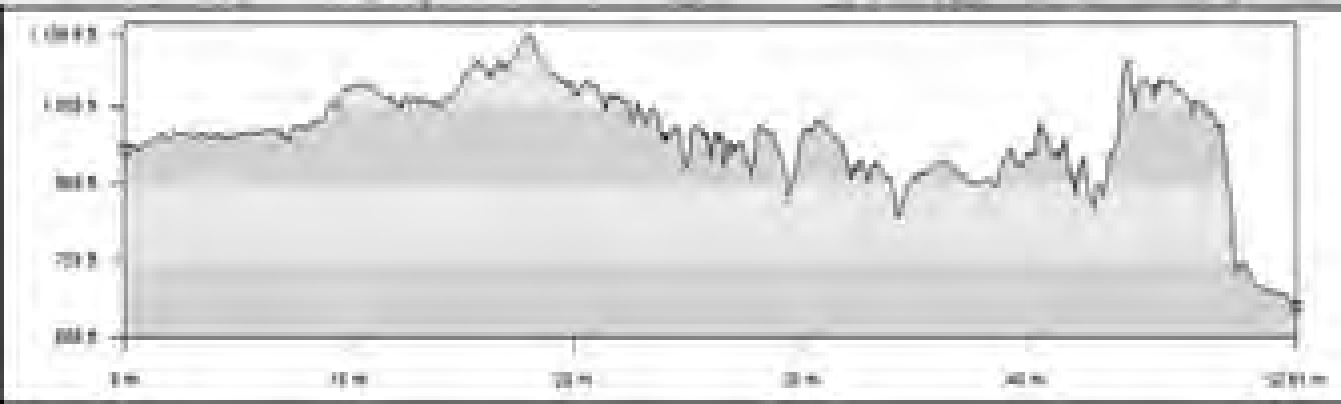

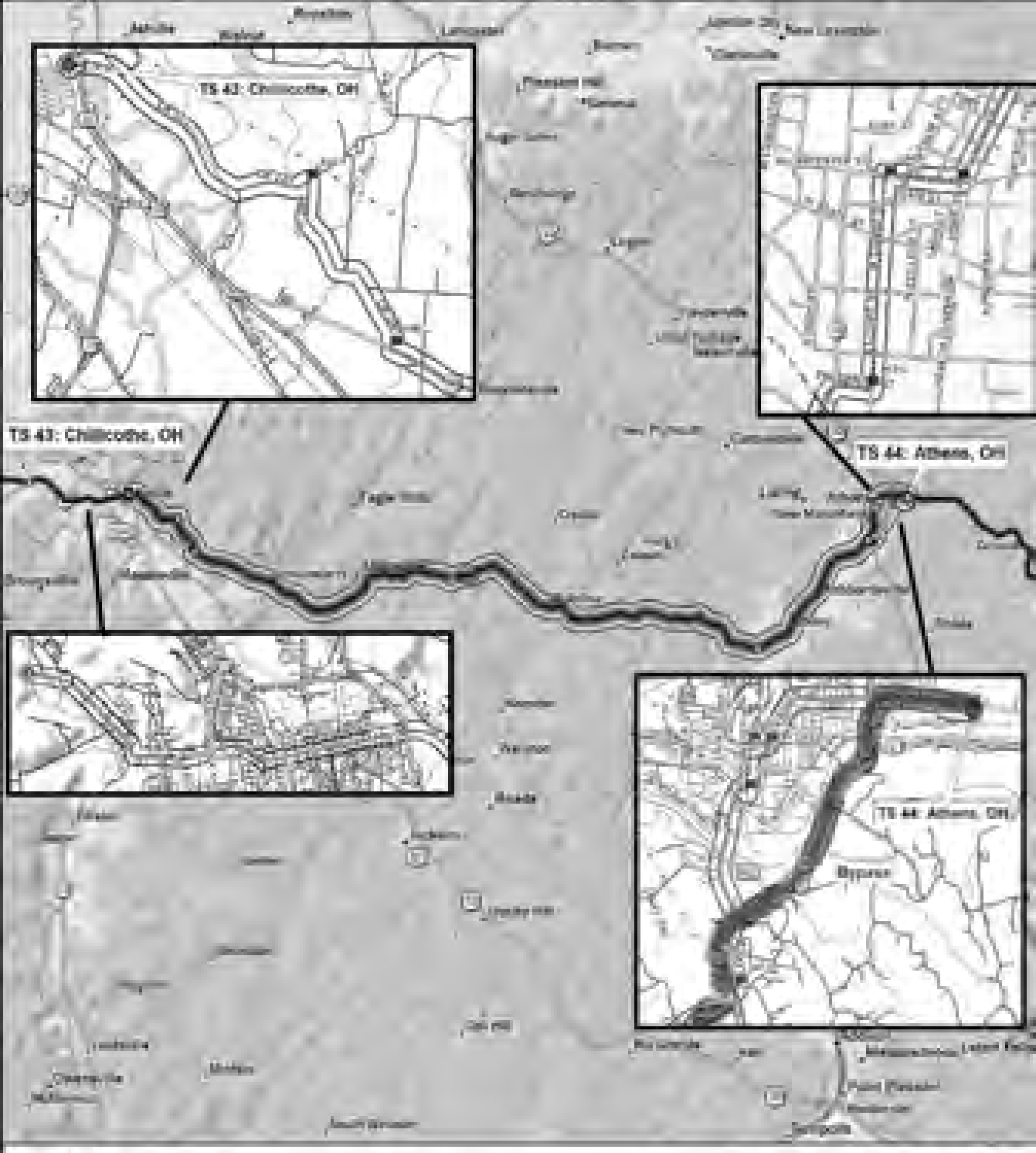
TS 43: Chillicothe, OH
TS 43: Chillicothe, OH
TS 44: Athens, OH
TS 44: Athens, OH
Bypass

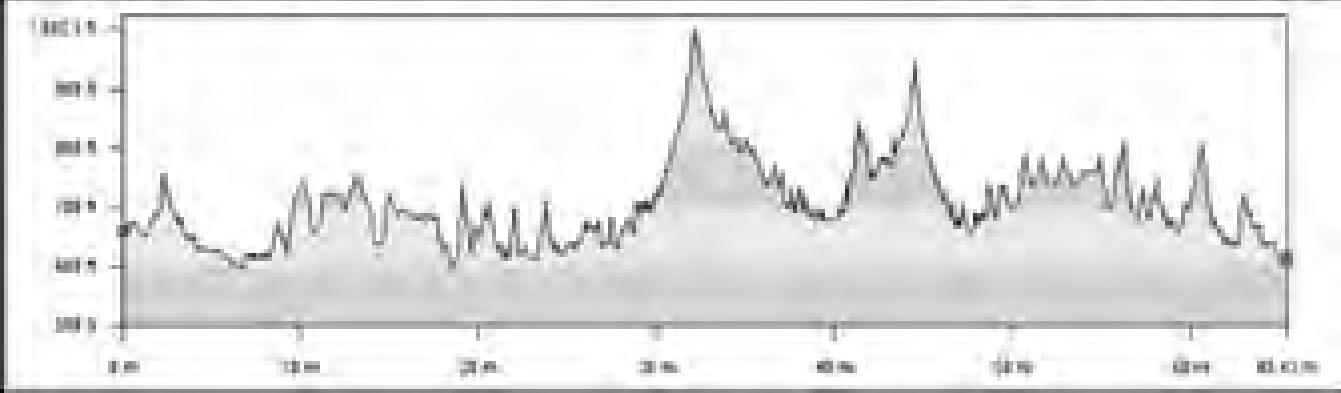

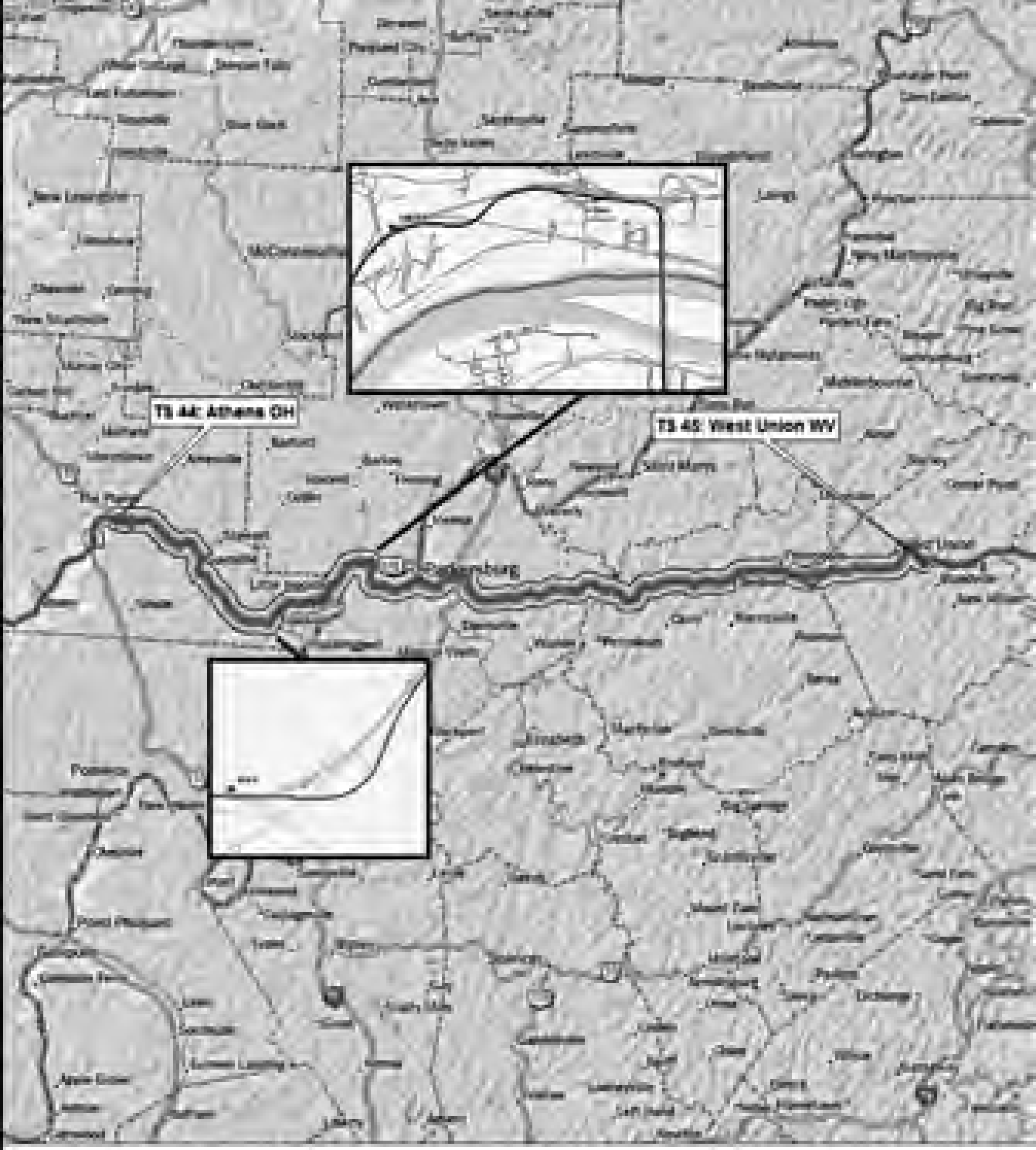
TS 44: Athens OH
TS 45: West Union WV

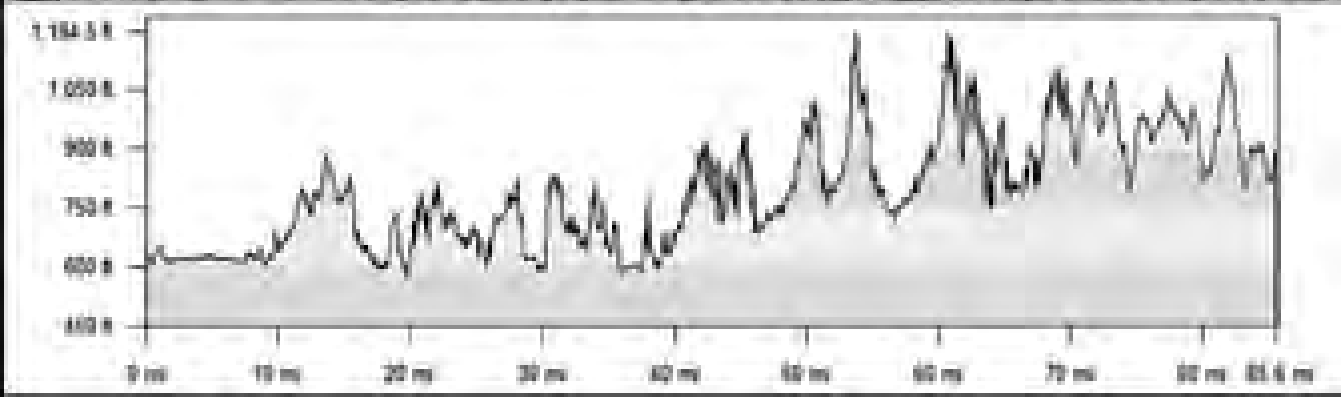
1,150 ft
1,000 ft
900 ft
750 ft
600 ft
450 ft
0 mi
10 mi
20 mi
30 mi
40 mi
50 mi
60 mi
70 mi
80 mi
85.6 mi

Proctor
Braves
Blackshire
Lake Lynn
Littleton
Wana
Pentress
Hundred
Wadestown
Core
Maidsville
Hannibal
New Martinsville
Cassville
Granville
Wileyville
Delistow
Fairview
Booth
Porters Falls
Big Run
Metz
Reader
Pine Grove
Grant Town
Everettville
Jacksonburg
Mannington
Rivesville
Rachel
Smithfield
Idamay
Barrackville
Four States
Folsom
Carolina
TS 46: Grafton WV
Worthington
Wyatt
Kingmont
Colfax
Alma
Wallace
Enterprise
Shirley
Center Point
Shinnston
Independence
Haywood
Gypsy
Newburg
Lumberport
TS 45: West Union WV
Meadowbrook
Hepzibah
West Union
Fairbal
Wilsonburg
Blandville
Salem
Reynolds
Flemington
Simpson
Annmore
New Milton
Galloway
Mount Clare

Wilsonburg

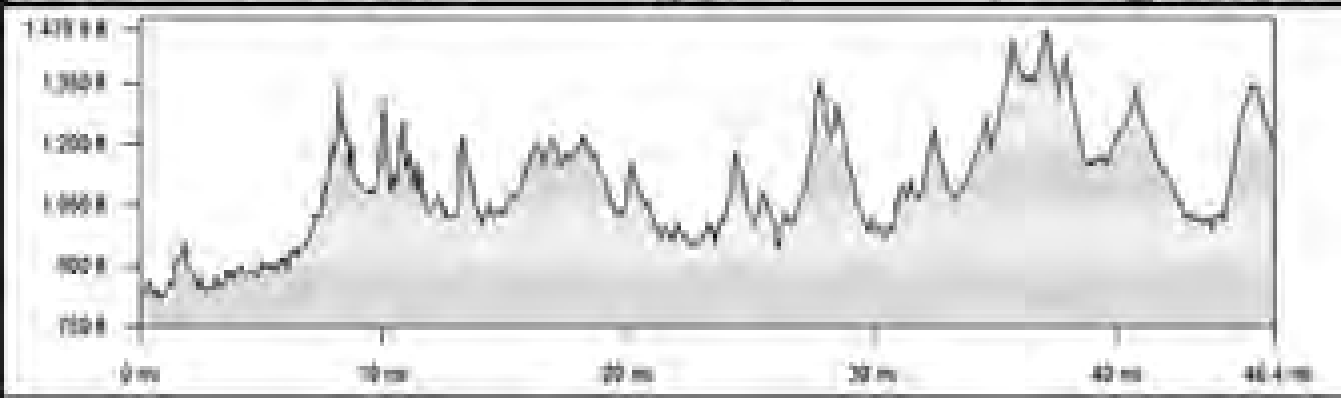
1,470 ft
1,350 ft
1,250 ft
1,150 ft
950 ft
750 ft
0 mi
10 mi
20 mi
30 mi
40 mi
46.4 mi

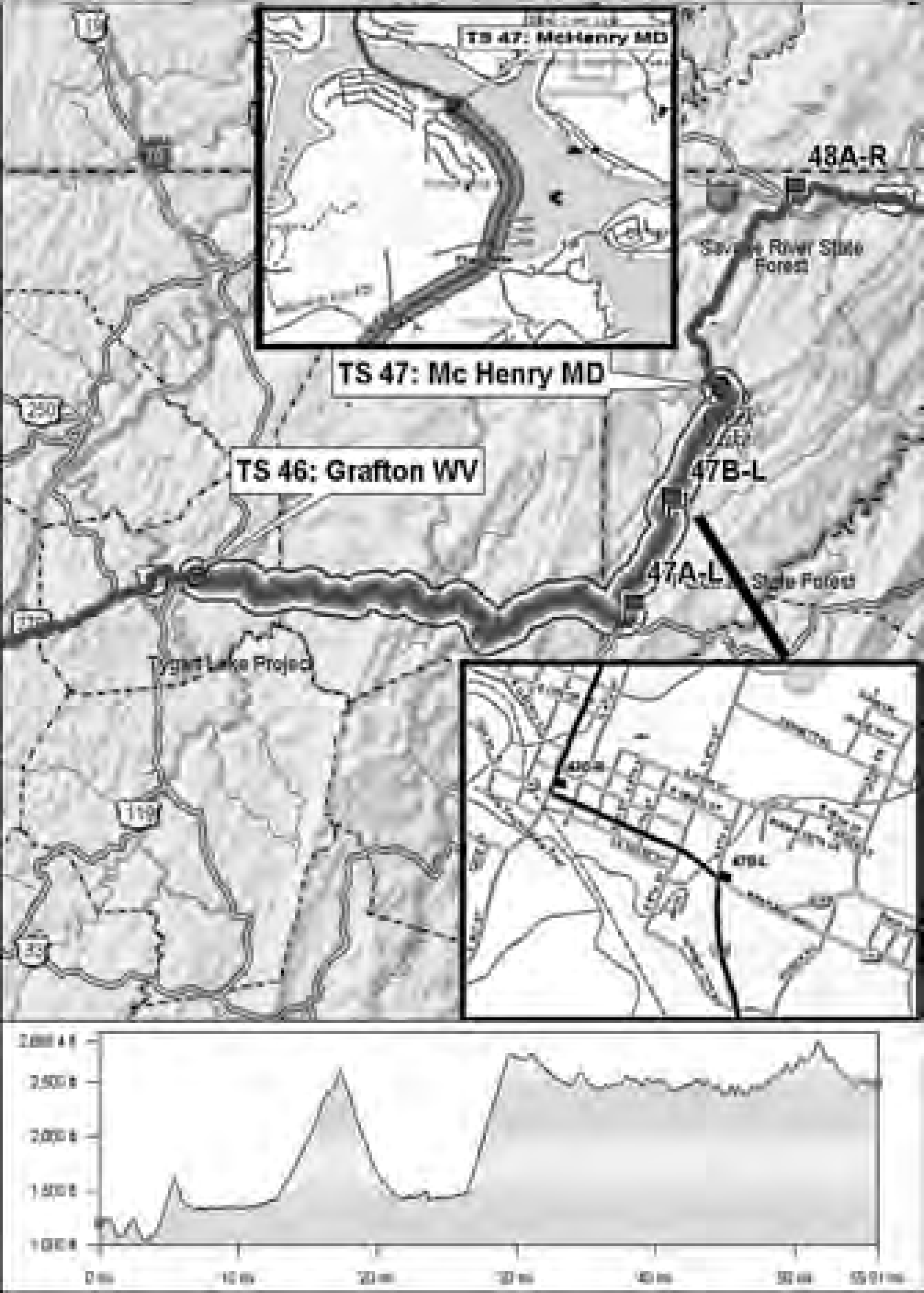
TS 47: McHenry MD
TS 47: Mc Henry MD
TS 46: Grafton WV
48A-R
47B-L
47A-L
Tygart Lake Project
47B-L

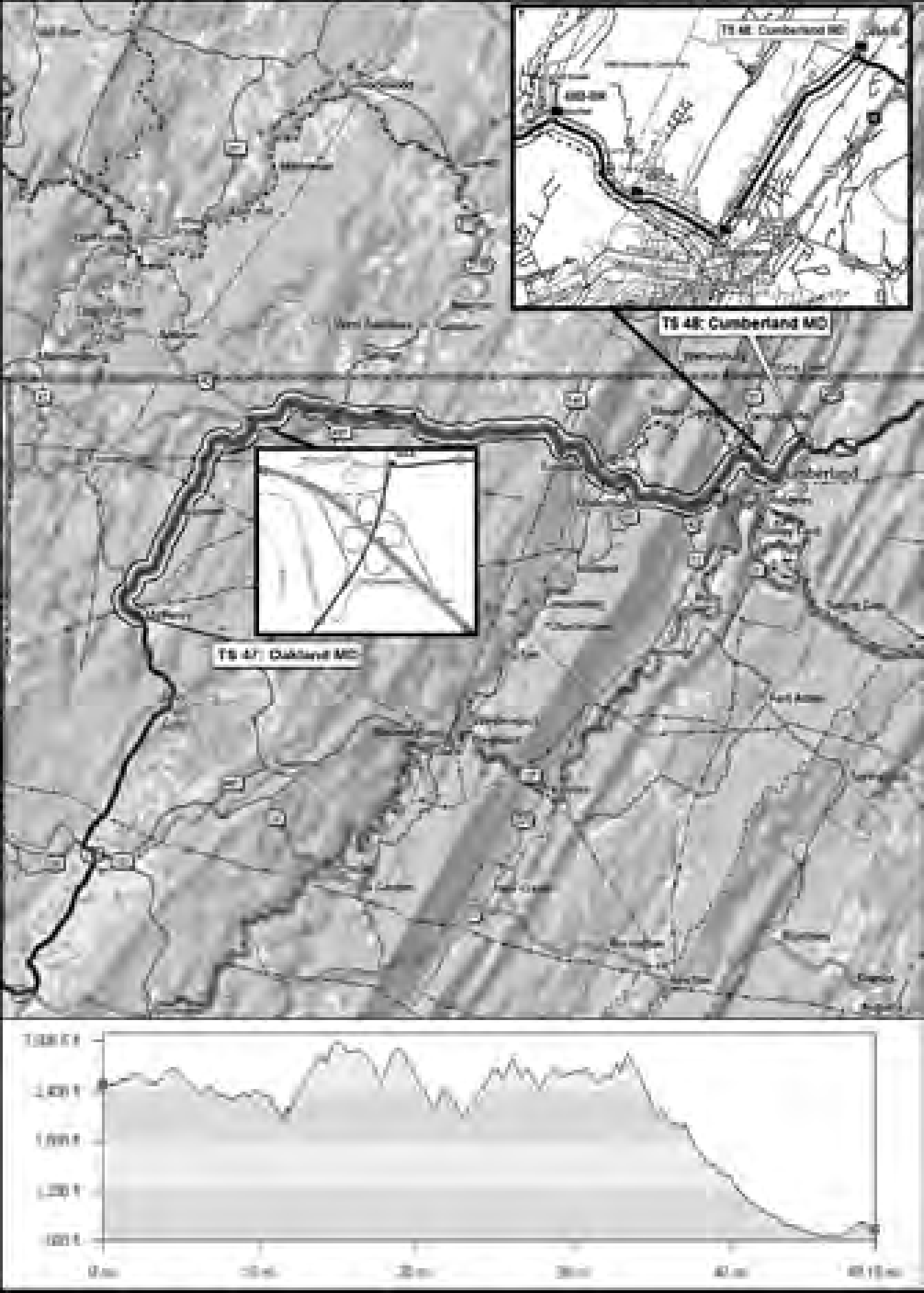
TS 4B: Cumberland MD
TS 4A: Oakland MD

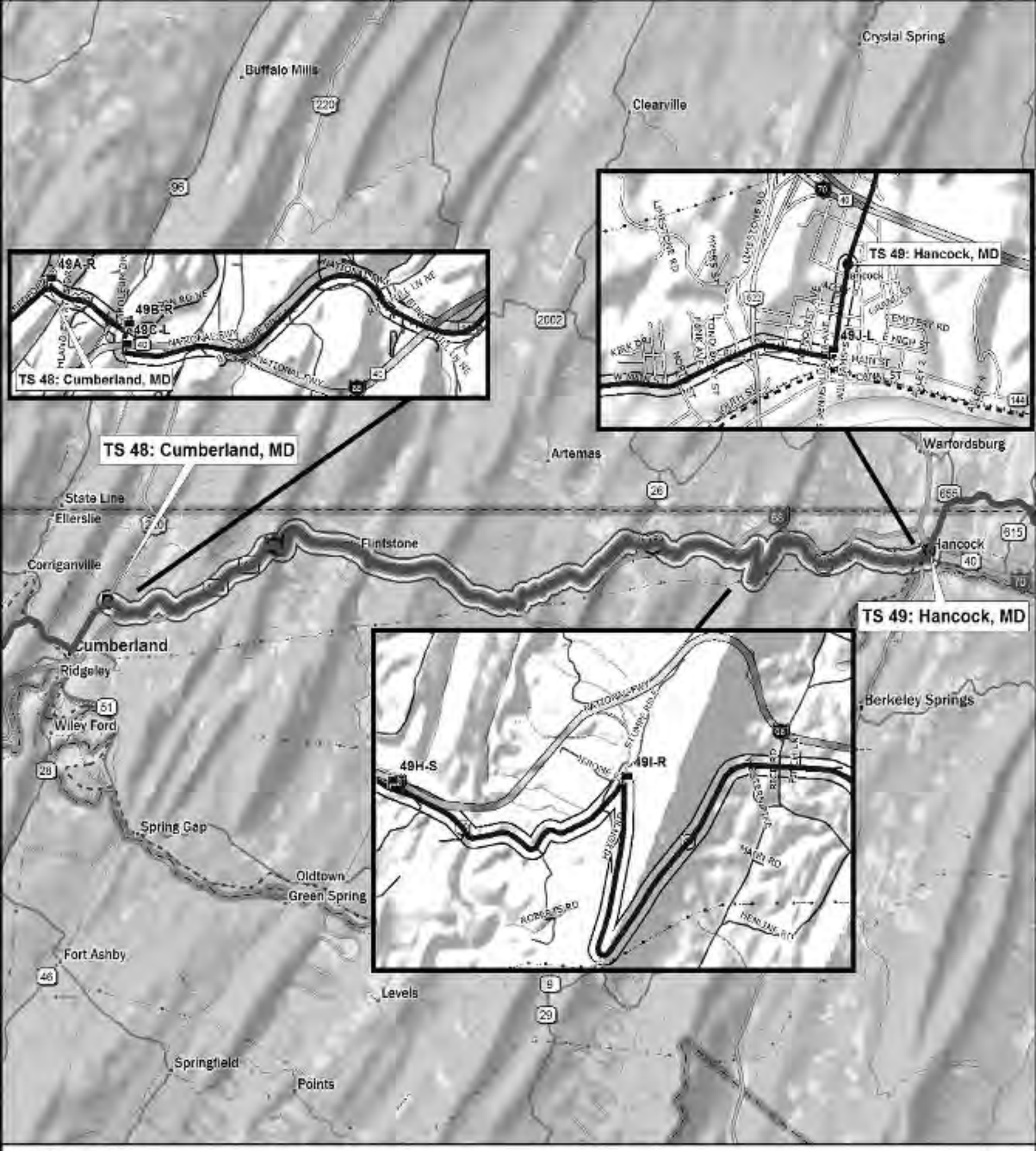
Crystal Spring
Buffalo Mills
Clearville
49A-R
49B-R
49C-L
TS 48: Cumberland, MD
TS 49: Hancock, MD
49J-L
Artemas
Warfordsburg
State Line
Ellerslie
Corriganville
Flintstone
Hancock
TS 48: Cumberland, MD
TS 49: Hancock, MD
Cumberland
Ridgeley
Wiley Ford
Berkeley Springs
49H-S
49I-R
Spring Gap
Oldtown
Green Spring
Fort Ashby
Levels
Springfield
Points

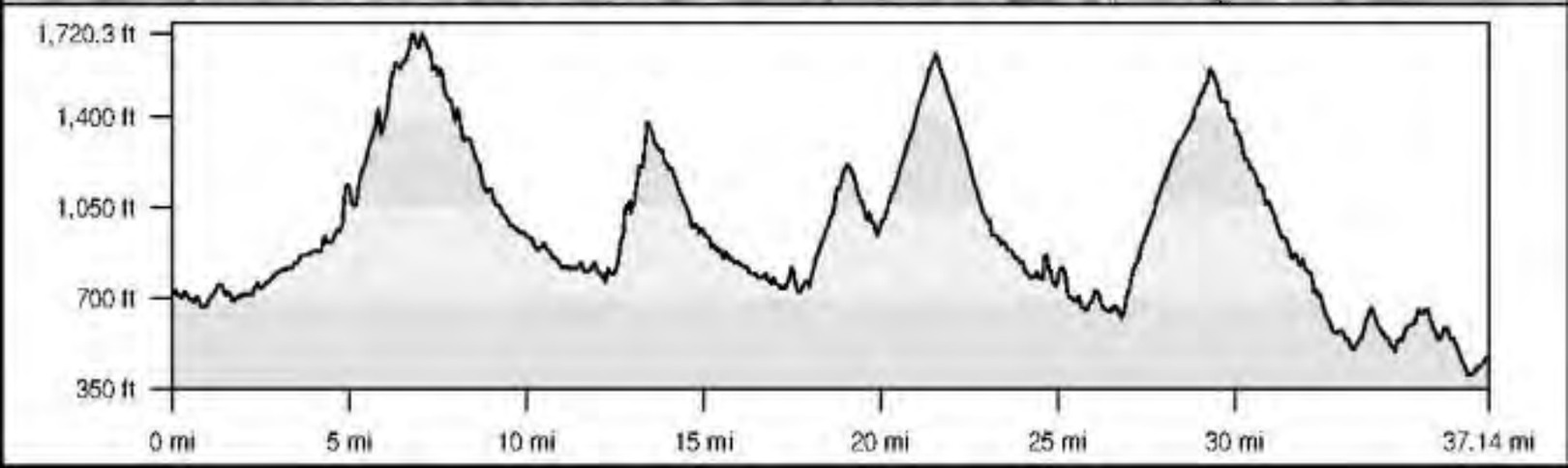
1,720.3 ft
1,400 ft
1,050 ft
700 ft
350 ft
0 mi
5 mi
10 mi
15 mi
20 mi
25 mi
30 mi
37.14 mi

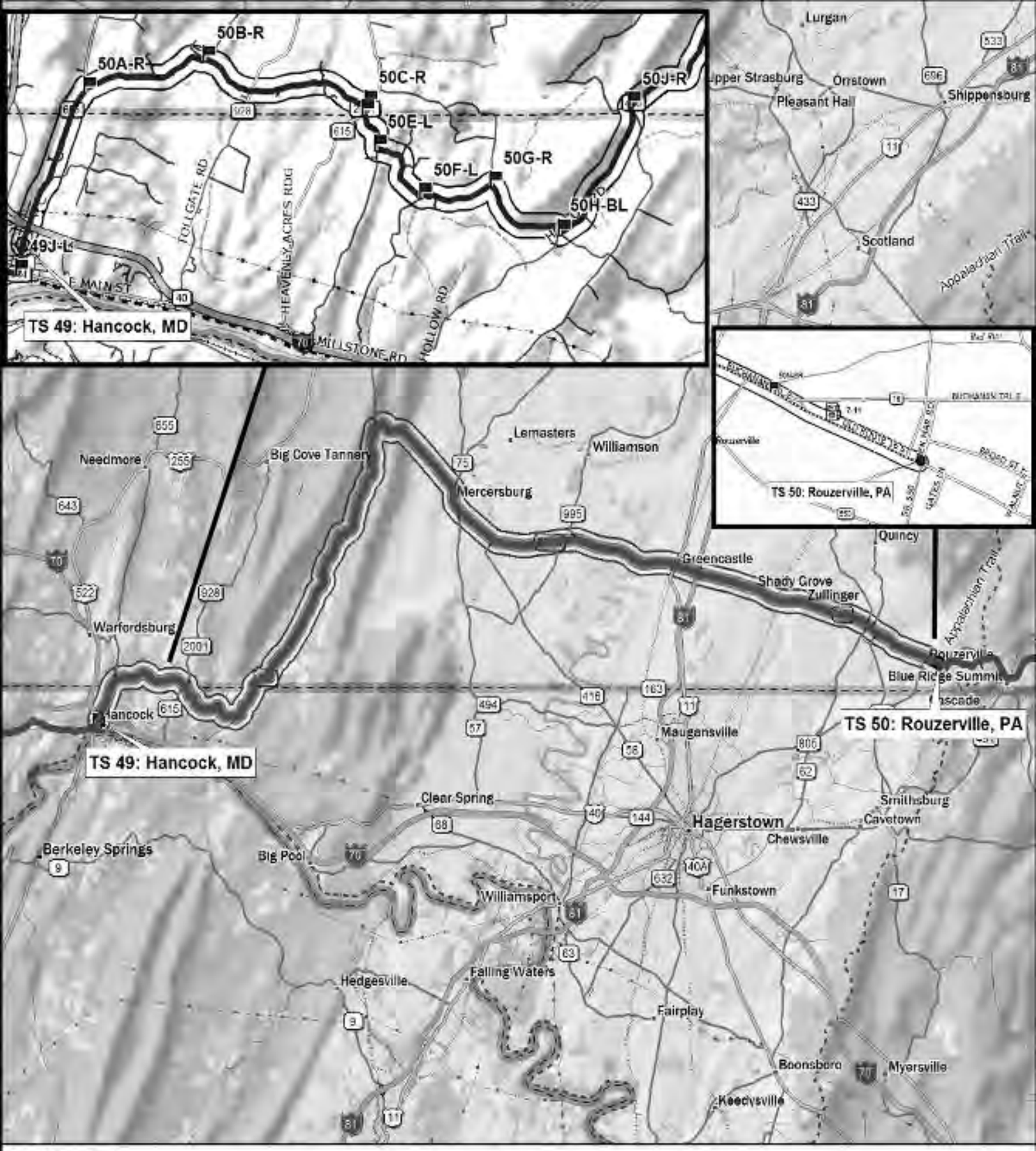
50A-R
50B-R
50C-R
50E-L
50F-L
50G-R
50H-BL
50J-R
49J-L
TS 49: Hancock, MD
TS 50: Rouzerville, PA
Lurgan
Upper Strasburg
Orrstown
Pleasant Hall
Shippensburg
Scotland
Appalachian Trail
Needmore
Big Cove Tannery
Lemasters
Williamson
Mercersburg
Greencastle
Shady Grove
Zullinger
Quincy
Warfordsburg
Hancock
Rouzerville
Blue Ridge Summit
Maugansville
Clear Spring
Hagerstown
Chewsville
Smithsburg
Cavetown
Berkeley Springs
Big Pool
Williamsport
Funkstown
Hedgesville
Falling Waters
Fairplay
Boonsboro
Myersville
Keedysville
TOLLGATE RD
HEAVENLY ACRES RDG
MILLSTONE RD
HOLLOW RD
E MAIN ST

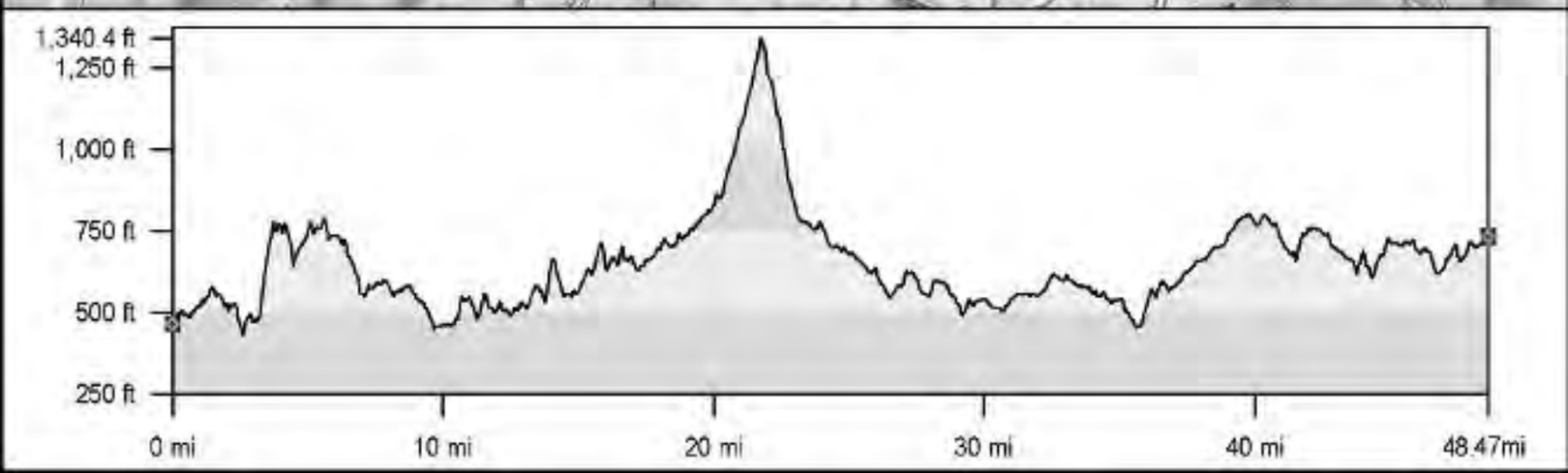
1,340.4 ft
1,250 ft
1,000 ft
750 ft
500 ft
250 ft
0 mi
10 mi
20 mi
30 mi
40 mi
48.47mi

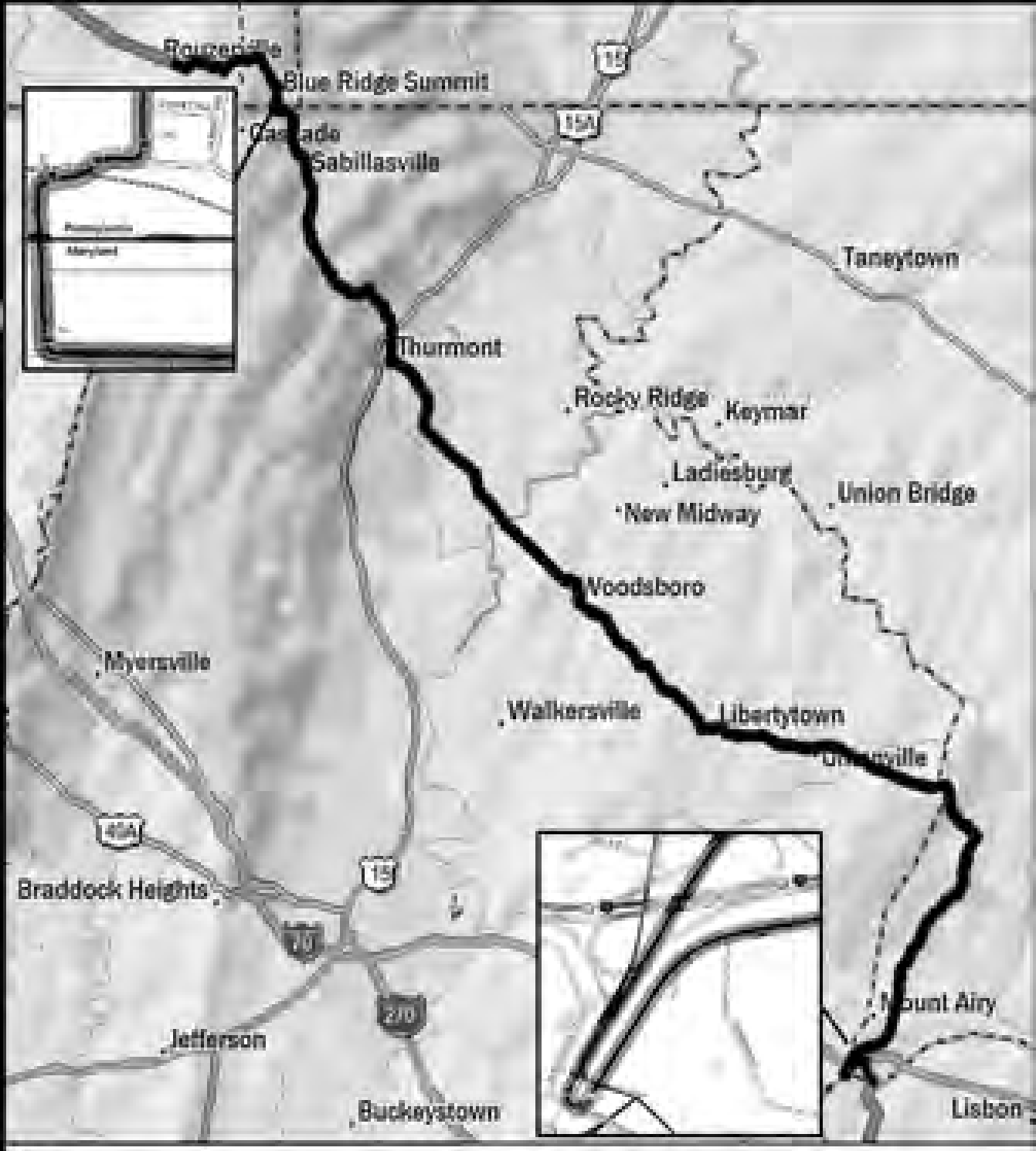
Blue Ridge Summit
Sabillasville
Taneytown
Thurmont
Rocky Ridge
Keymar
Ladiesburg
Union Bridge
New Midway
Woodsboro
Myersville
Walkersville
Libertytown
Braddock Heights
Jefferson
Buckeystown
Lisbon

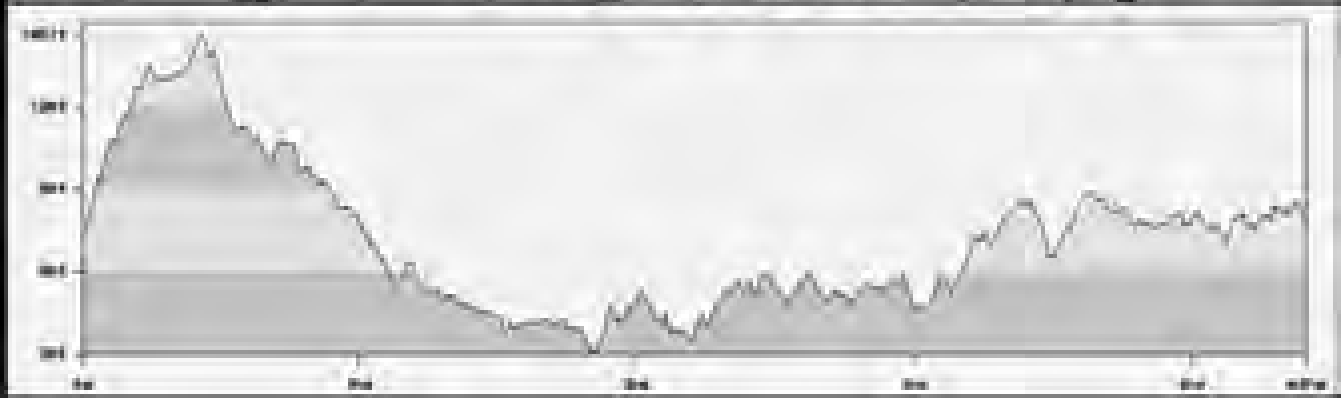

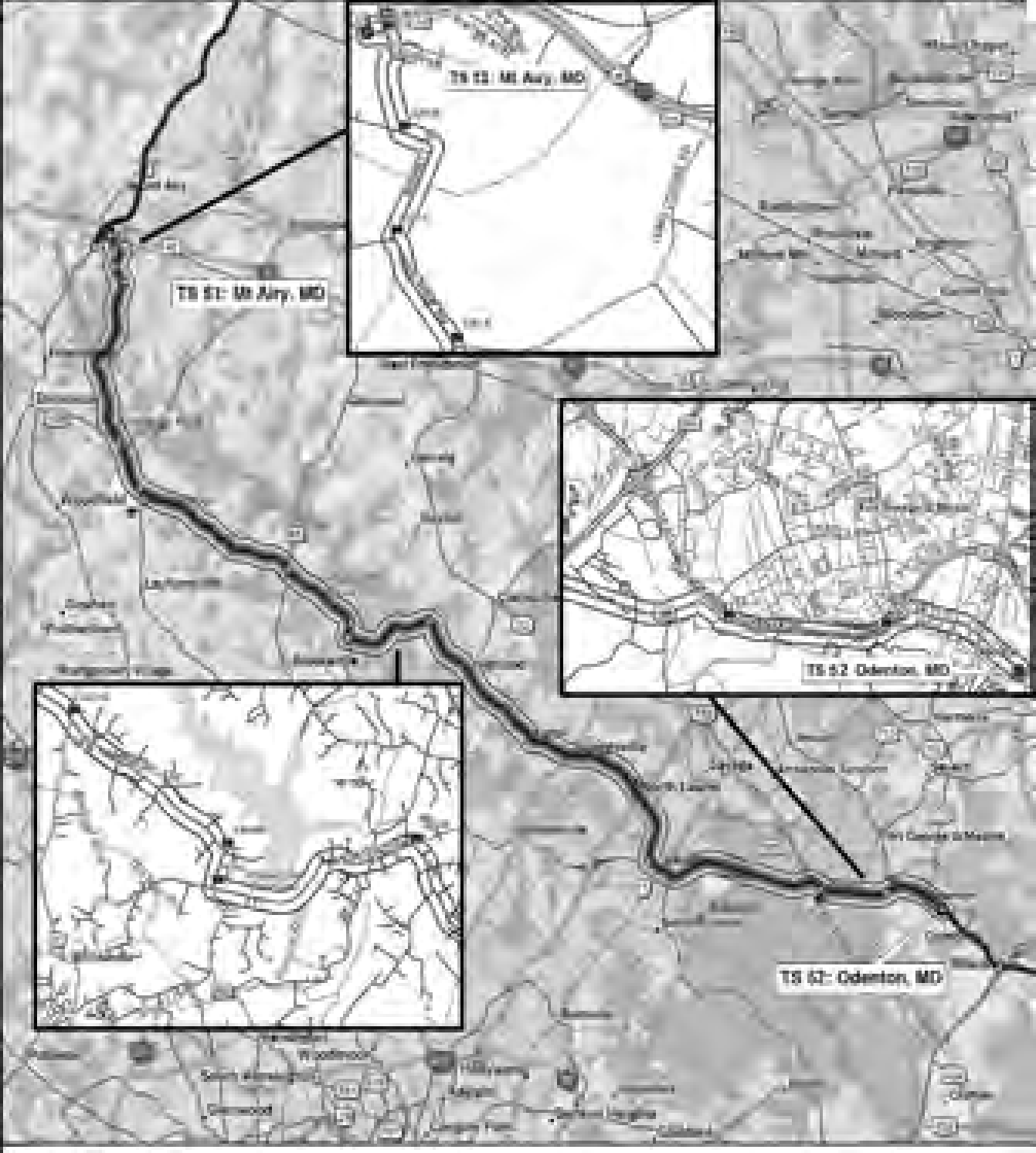
TS 51: Mt Airy, MD
TS 52: Mt Airy, MD
TS 52: Odenton, MD
TS 52: Odenton, MD

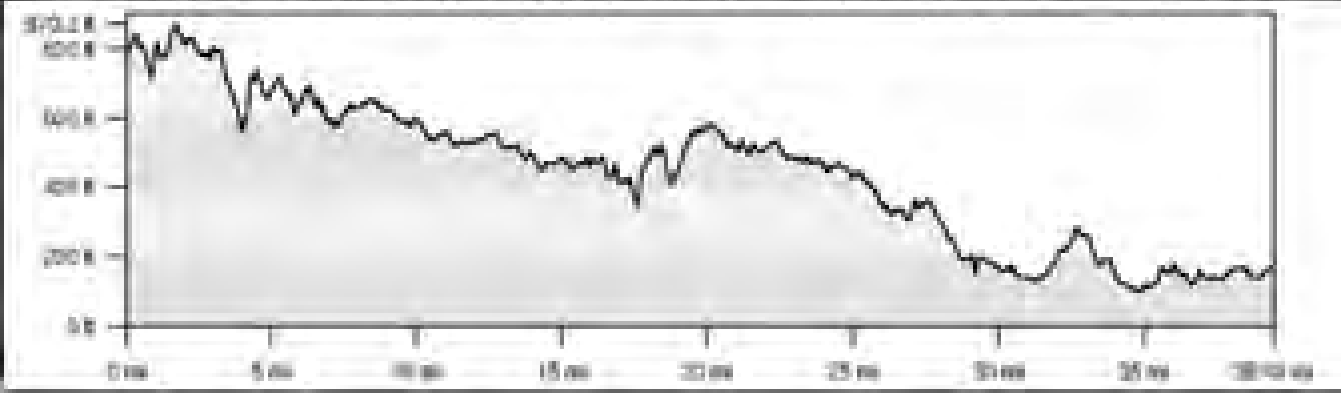

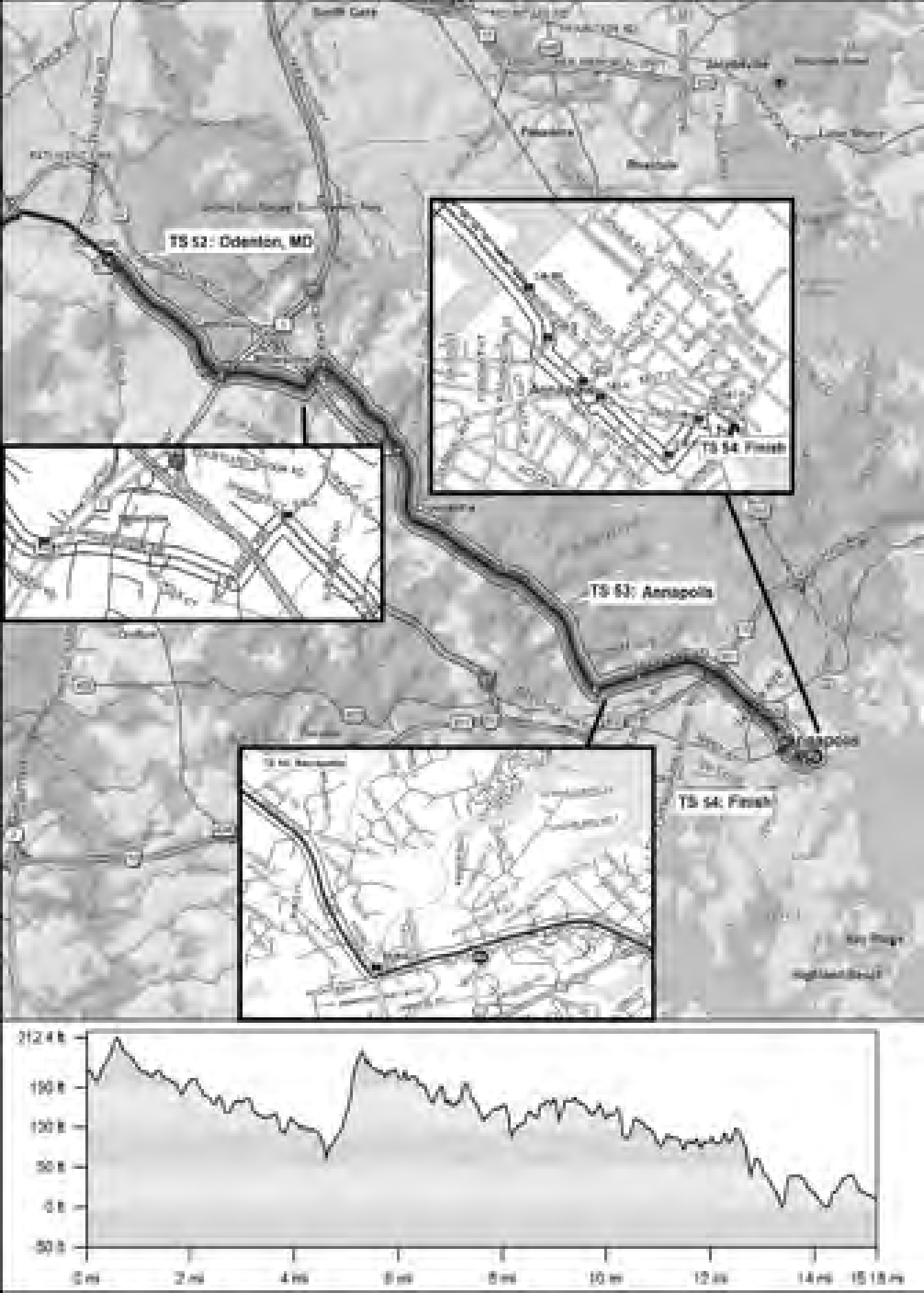
TS 52: Odenton, MD
TS 53: Annapolis
TS 54: Finish
TS 54: Finish
212.4 ft
150 ft
100 ft
50 ft
0 ft
-50 ft
0 mi
2 mi
4 mi
6 mi
8 mi
10 mi
12 mi
14 mi
15.18 mi

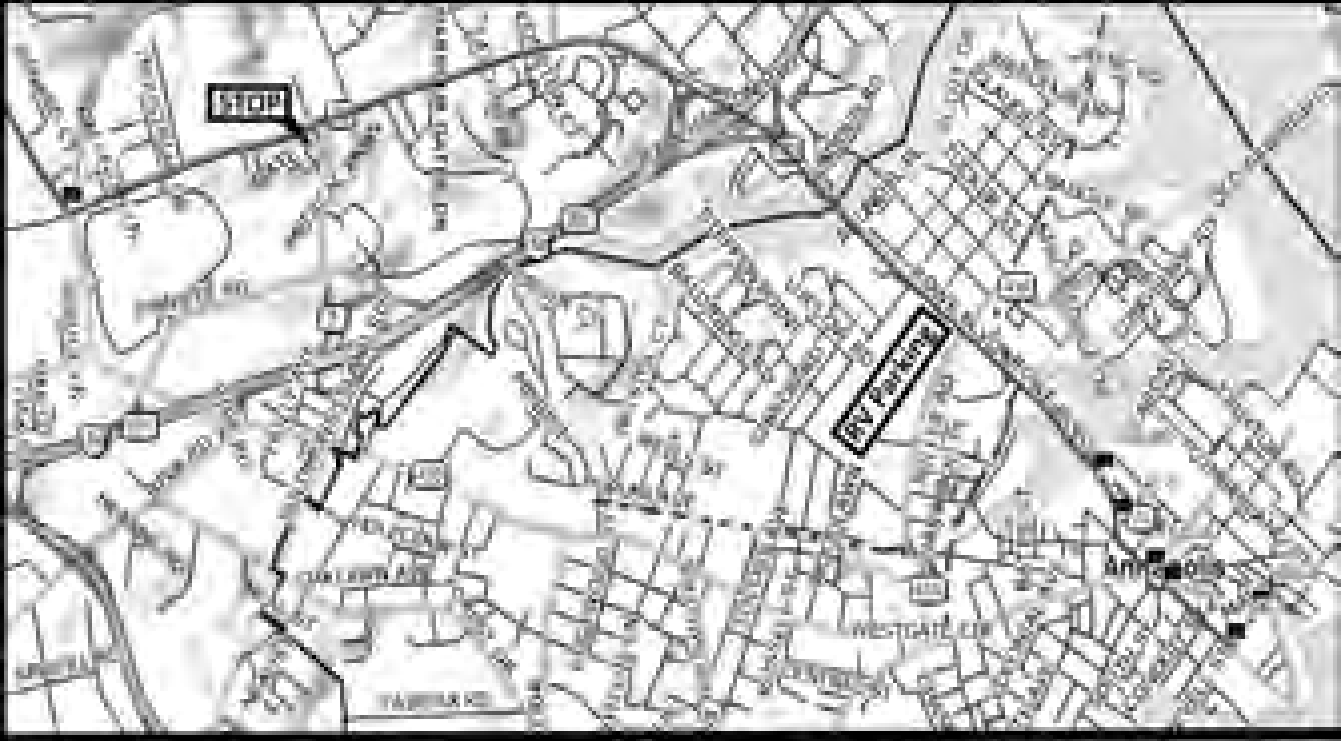
STOP
RV Parking
Annapolis
WEST STATE CIR

54B-BR
70
54C-S
CALVERT ST
BLOOMSBURY SQ
BLADEN ST
NORTHWEST ST
CALVERT
W WASHINGTON ST
CITY GATE LN
WATER ST
DEAN ST
SHAW ST
SOUTH ST
CHARLES ST
UNION ST
NEWMAN ST
Annapolis
54D-R
54E-R
STATE CIR
STATE CIR
COLLEGE AVE
HANOVER ST
BLAKE RD
436
GARDEN RD
PORTER RD
MARTIN ST
EAST ST
FLEET ST
RANDALL ST
54H-R
CRAIG ST
MAIN ST
GORMAN ST
54G-R
DUKE OF GLOUCESTER
KING CHARLES PL
54F-L